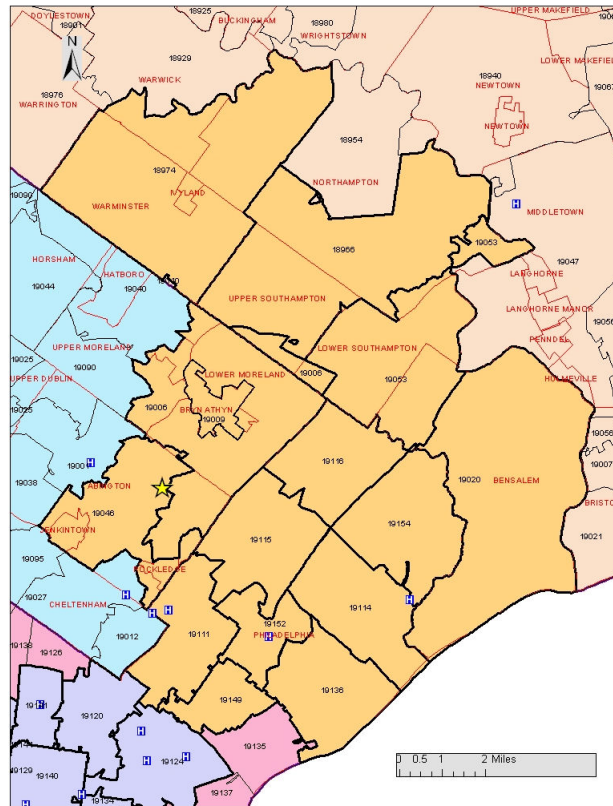




## HOLY REDEEMER HEALTH SYSTEM COMMUNITY HEALTH NEEDS ASSESSMENT



PREPARED FOR:

**HOLY REDEEMER HEALTH SYSTEM**

PREPARED BY:

**PUBLIC HEALTH MANAGEMENT CORPORATION**  
260 SOUTH BROAD STREET, 18<sup>TH</sup> FLOOR  
PHILADELPHIA, PA 19102

**APRIL 2013**



---

## TABLE OF CONTENTS

---

<b>I. ASSESSMENT .....</b>	<b>1</b>
PURPOSE AND METHODOLOGY .....	1
COMMUNITY DEFINITION.....	6
COMMUNITY DEMOGRAPHICS .....	8
EXISTING HEALTH CARE RESOURCES .....	12
<b>II. NEEDS ASSESSMENT PROCESS AND METHODS .....</b>	<b>13</b>
DATA ACQUISITION AND ANALYSIS .....	13
COMMUNITY REPRESENTATIVES.....	15
INFORMATION GAPS .....	15
<b>III. FINDINGS .....</b>	<b>16</b>
HEALTH NEEDS OF THE COMMUNITY .....	16
HEALTH NEEDS OF SPECIAL POPULATIONS .....	37
<b>IV. UNMET COMMUNITY HEALTH NEEDS.....</b>	<b>39</b>
UNMET NEEDS AND IDENTIFICATION PROCESS.....	39
BOARD RESOLUTION .....	40
<b>APPENDICES</b>	
APPENDIX A: COMMUNITY MEETING ATTENDEES	
APPENDIX B: CENSUS TABLES	
APPENDIX C: VITAL STATISTICS TABLES	
APPENDIX D: HOUSEHOLD HEALTH SURVEY TABLES	
APPENDIX E: ASSET MAPS	



---

## I. ASSESSMENT

---

### **PURPOSE AND METHODOLOGY**

This report summarizes the results of an assessment of the health status and health care needs of residents of Holy Redeemer Health System's service area. The needs assessment was conducted by Public Health Management Corporation, a private non-profit public health institute. The purpose of the needs assessment is to identify and prioritize community health needs so that the hospital can develop strategies and implementation plans that benefit the public as well as satisfy the requirements of the Affordable Care Act.

This introduction includes a definition of the community assessed in the report, the demographic and socioeconomic characteristics of the residents, and the existing health care resources followed by II. Needs Assessment Process and Methods; III. Findings; and IV. Unmet Community Health Needs. Tables, maps, and a list of community members who participated in the needs assessment are included in the Appendices.

Quantitative information from the U.S. Census, Pennsylvania Department of Health vital statistics, and the Southeastern Pennsylvania Household Health Survey was analyzed for the hospital's service area using the Statistical Program for Social Sciences (SPSS). Frequency distributions were produced for variables for multiple years of data so trends over time could be identified and prioritized by comparing the health status, access to care, health behaviors, and utilization of services for residents of the service area to results for the county and state and the Healthy People 2020 goals for the nation. In addition, for Household Health Survey measures, tests of significance were conducted to objectively identify and prioritize unmet needs.

PHMC also collaborated with the participating hospitals to identify individuals living and/or working in the communities in the hospitals' service areas who could provide input to the needs assessment as community members, public health experts, and as leaders or persons with knowledge of underserved racial minorities, low income residents, and/or the chronically ill. (For a list of the names, titles, organizations, and area of expertise of community meeting participants, see Appendix A). The participating hospitals and PHMC worked together to obtain meeting venues, contact potential participants, and encourage attendance. Meeting participants were not compensated. Input from the community meeting participants, including county and local health department officials and public health experts, was used to further identify and prioritize unmet needs, local problems with access to care, and populations with special health care needs.

Qualitative information from the community meeting was analyzed by identifying and coding themes common to participants, and also themes that were unique. This information was organized into major topic areas related to health status, access to care, special population needs, and unmet needs.

### **PUBLIC HEALTH MANAGEMENT CORPORATION QUALIFICATIONS**

Public Health Management Corporation (PHMC) is a 501(c)(3) non-profit corporation that was founded in 1972 to address problems in the organization and delivery of health and social services. PHMC is a



nonprofit public health institute that creates and sustains healthier communities and envisions a healthy community for all. PHMC uses best practices to improve community health through direct service, partnership, innovation, policy, research, technical assistance, and a prepared workforce.

PHMC's Research and Evaluation Group (REG) was uniquely qualified to provide comprehensive CHNA services to DVHC's not-for-profit member hospitals and facilities. It is the only public health institute in Pennsylvania, has many years' experience collaborating with health care stakeholders, and can facilitate the participation of these diverse groups as required by the ACA. PHMC staff are public health experts who have conducted many CHNAs over the past twenty years for hospitals, health departments, foundations, and other non-profits.

A list of community and population assessments PHMC has completed includes:

- Philadelphia Health Care Trust Needs Assessment, 2011
- School District of Philadelphia Head Start Needs Assessment, 2010
- Jewish Federation of Greater Philadelphia Older Adult Needs Assessment, 2010
- Main Line Area Older Adults Needs Assessment, 2010
- William Penn Foundation Youth Development Initiative Population Studies, 2006, 2008, 2010
- National Nursing Centers Consortium Northeast Philadelphia Needs Assessment, 2009
- Latino Youth Needs Assessment, 2009
- National Children's Study Montgomery County Vanguard Center Needs Assessment, 2008
- Planned Parenthood of Bucks County LGBTQ Needs Assessment, 2007
- Project HOME North Philadelphia Needs Assessment, 2006
- Children's Hospital of Philadelphia Early Head Start Needs Assessment, 2003 and 2006
- Philadelphia Corporation for Aging Older Adults Needs Assessment, 2004
- North Penn (Montco) Community Health Special Populations Needs Assessment, 2003
- North Penn (Montco) Community Health Needs Assessment, 2002
- Brandywine Health Foundation Community Needs Assessment, 2002
- Philadelphia Chinatown Health Needs Assessment, 2001
- Philadelphia Latino Community Health Needs Assessment, 2001
- Burlington County, NJ Homeless Veterans Needs Assessment, 2001
- Phoenixville Community Health Foundation Special Populations Needs Assessment, 2000
- American Red Cross (SEPA Chapter) Needs and Impact Assessments, 1999
- Berwick, Pennsylvania Community Health Needs Assessment, 1999
- East Parkside Needs Assessment, 1999
- Phoenixville Community Health Foundation Needs Assessment, 1999
- City of Philadelphia Office of Housing and Community Development Elderly Housing Needs Assessment, 1997
- Presbyterian Foundation Assisted Living Assessment of West Philadelphia, 1997
- Five County (NJ) Elderly Health Needs Assessment, 1997
- Suburban Camden County Health Needs Assessment, 1997
- Bucks County Community Health Needs Assessment - Quantitative Analysis, 1994; Update, 1997
- Cumberland, Gloucester, and Salem Counties Health Needs Assessments, 1996
- Presbyterian Foundation Assisted Living Assessment of South and North Philadelphia, 1996
- Montgomery County Health Department Maternal and Child Health Needs Assessment - quantitative data analysis, 1996



- Haddington Area Needs Assessment, 1996
- Partnership for Community Health in the Lehigh Valley - implementation phase, 1996
- Delaware Valley Health Care Council Regional Health Profile, 1996
- City of Camden Needs Assessment, 1996
- Paoli Memorial Hospital Needs Assessment, 1994
- Northeast Philadelphia Partnership for a Healthier Community - qualitative data analysis, 1994
- Misericordia Hospital Community Health Needs Assessment - 1993
- Crozer-Keystone Health System, Delaware County Needs Assessment - quantitative data analysis, 1993
- Chester County Title V Maternal and Child Health Needs Assessment - 1993
- Chester County Maternal and Child Health Consortium Needs Assessment 1993
- Bucks County Title V Maternal and Child Health Needs Assessment - 1993

PHMC's CHNA qualifications also include the Southeastern Pennsylvania Community Health Data Base ([www.CHDBdata.org](http://www.CHDBdata.org)), which provides an unmatched set of information on local community health needs that can be used to develop focused findings supported by reliable data. These data can also be used in developing priorities and rationales for strategic plans that are ACA compliant.

The biennial SEPA Household Health Survey collects information on more than 13,000 residents (children, adults, and seniors) living in the five-county SEPA region. The survey is the longest running community health survey in the United States, as well as the largest regional surveys of its kind. REG staff Francine Axler and Lisa R. Kleiner are the co-directors of the community health needs assessment.

**Francine Axler, Senior Research Associate.** Since 1989, Francine has been actively involved in the field of public health and health promotion, specifically in the collection and dissemination of health status, health behaviors, and utilization of health services data for residents of Southeastern Pennsylvania. Francine is particularly focused on teaching health and human service providers how to utilize community level health data to develop needed, effective and targeted health promotion programs for vulnerable populations. Francine directs PHMC's Community Health Data Base. She has a degree in sociology and a graduate degree in public health education.

**Lisa Kleiner, Senior Research Associate.** For the past twenty-five years, Lisa has worked on a broad range of evaluation, research, and technical assistance projects. Lisa has conducted and coordinated over 25 population and community needs assessments focusing on older adults, racial/cultural minorities, persons with behavioral health needs, homeless families, maternal and child health and other at-risk groups and communities. In addition to this expertise, Lisa has provided training and technical assistance to over 200 organizations to enable them to build their capacity to define and measure program outcomes and impact, tailoring the technical assistance to the specific needs of the organization and staff. Lisa has a law degree and a graduate degree in social work.

#### Collaborative Process

In February 2011, Delaware Valley Healthcare Council of HAP (DVHC), the membership association for hospitals in the five-county region of southeastern Pennsylvania, established a Community Health Needs Assessment Workgroup to assist hospitals in:



- Understanding Affordable Care Act (ACA) requirements and Internal Revenue Service guidance around community health needs assessments.
- Identifying the best resources, tools, and services for conducting needs assessments.

The Workgroup consisted of representatives from the following collaborating hospitals, health systems, and organizations:

<b>Collaborating Organizations</b>
Abington Health
Aria Health
Bucks County Health Improvement Partnership
The Children's Hospital of Philadelphia
Crozer-Keystone Health System
Einstein Healthcare Network
Holy Redeemer
Jefferson Health System
Magee Rehabilitation Hospital
Main Line Health
Mercy Health System of SEPA
Penn Medicine (UPHS)
St. Mary Medical Center
Temple University Health System

The 24-member workgroup included representatives from 13 hospitals and health systems representing 35 (70 percent) of 48 DVHC-member not-for-profit hospital facilities in Bucks, Chester, Delaware, Montgomery, and Philadelphia Counties. The group held a series of meetings to review ACA requirements with policy experts from the American Hospital Association and consider the types of resources that might be needed to conduct needs assessments.

Under the workgroup’s guidance, DVHC developed a scope of work to define the research services and other resources which hospitals might need to assist them in conducting community health needs assessments. Based on the scope of work, DVHC issued a request for proposal to identify highly qualified research partners who could support hospitals in conducting needs assessments.

After a rigorous evaluation process that included extensive input from workgroup members, Public Health Management Corporation (PHMC) was selected as the most appropriate research partner. PHMC’s selection was due in part to their Community Health Data Base’s in-depth, zip-code-level health information for the five-county region. In addition, many hospitals are familiar with this resource and are or have been Database subscribers.



With direction and guidance from the workgroup, DVHC and PHMC then collaborated to develop the overall approach to conducting needs assessments for hospitals wishing to participate in the program. Twenty-seven DVHC member facilities participated in the program, as listed below.

Abington Memorial Hospital  
Lansdale Hospital  
The Children's Hospital of Philadelphia  
Crozer-Chester Medical Center  
Delaware County Memorial Hospital  
Springfield Hospital  
Taylor Hospital  
Doylestown Hospital  
Eagleville Hospital  
Einstein Medical Center Philadelphia  
Einstein Medical Center Elkins Park  
Einstein Medical Center Montgomery  
MossRehab  
Belmont Behavioral Health Center for  
Comprehensive Treatment  
Grand View Hospital  
Holy Redeemer Hospital  
Mercy Fitzgerald Hospital  
Mercy Philadelphia Hospital  
Mercy Suburban Hospital  
Nazareth Hospital  
St. Mary Medical Center  
Temple University Hospital  
Jeanes Hospital  
Fox Chase Cancer Center  
Episcopal Hospital  
Hospital of the University of Pennsylvania  
Pennsylvania Hospital  
Penn Presbyterian Medical Center

## COMMUNITY DEFINITION

Holy Redeemer Health System is located in Montgomery County, Pennsylvania. The hospital's service area (2010 Pop. 524,500<sup>1</sup>) was defined as the community served by Holy Redeemer Hospital for the purposes of this assessment. The service area includes the following ZIP codes in Bucks, Montgomery, and Philadelphia Counties:

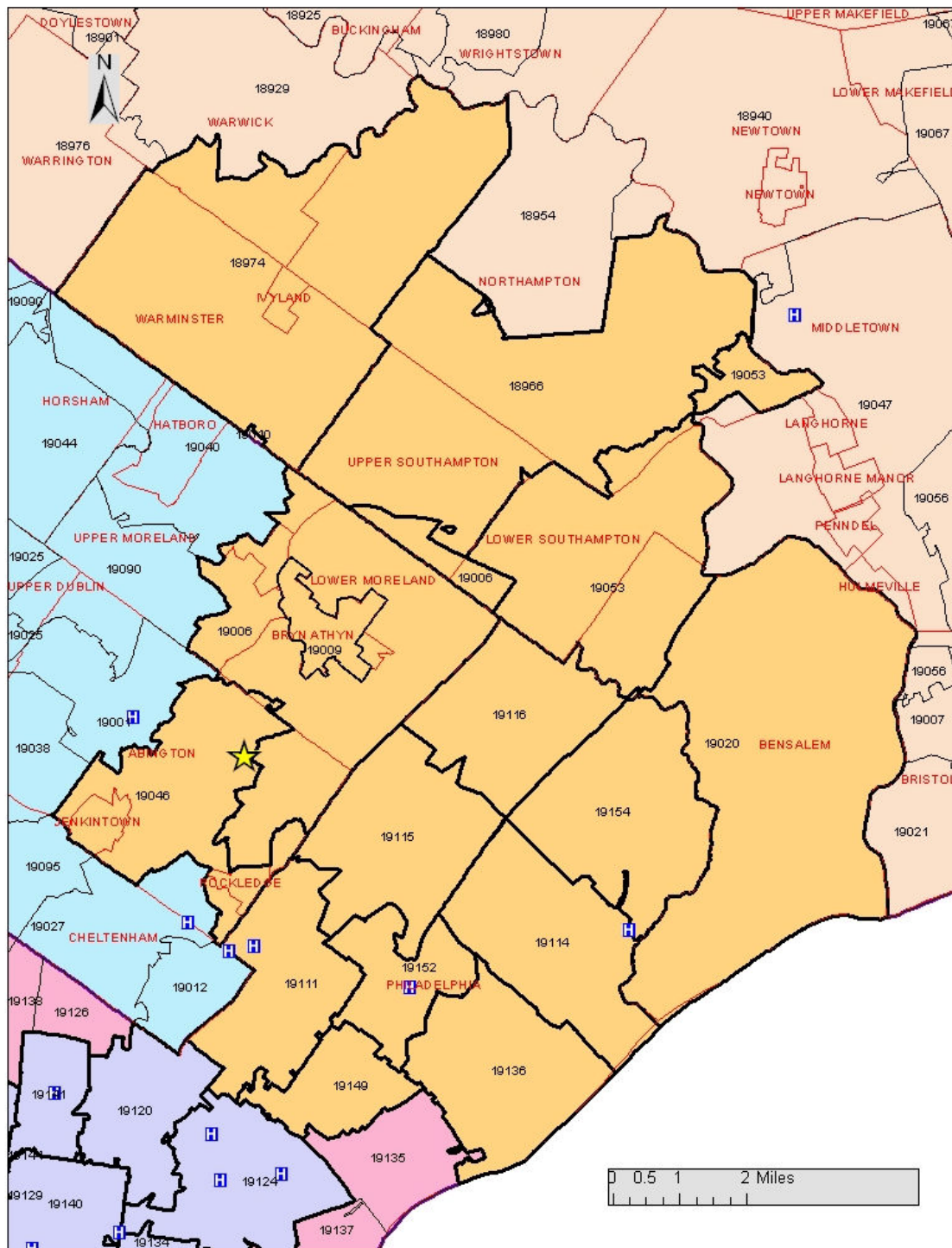
<b>Holy Redeemer Health System Service Area</b>
18966, 18974, 19006, 19009, 19020, 19046, 19053, 19111, 19114, 19115, 19116, 19136, 19149, 19152, 19154

---

<sup>1</sup> Source: Nielsen-Claritas Pop-Facts Database and 2010 U.S. Census.



# Holy Redeemer Health System Service Area



## COMMUNITY DEMOGRAPHICS

This report includes a description of demographic and socioeconomic characters of the residents of Holy Redeemer Health System's service area, as these characteristics are strong indicators of access to health care and good health (See Appendix B for Census Tables).

### *Demographic Characteristics*

#### Population Size

**The total population of Holy Redeemer Health System's service area increased to approximately 524,500 residents in 2010 from 505,500 residents in 2000.**

- The service area's population is estimated to continue increasing through 2018.

#### Age

In the service area, **nearly one-quarter of residents are between the ages of 0-17 (22%), more than one-third are 18-44 (35%), more than one-quarter are 45-64 (27%), and 16% are 65 and older.**

- When comparing to 2000, there was an increase among residents ages 45-64 within the service area.
- The percentages of residents in each age category in the service area are largely comparable to those of residents in Bucks and Montgomery Counties and Pennsylvania.
- Compared to Philadelphia County, however, the service area has a lower percentage of adults ages 18-44, and higher percentages of adults ages 45-64 and 65 and older.
- **The service area, Bucks and Montgomery Counties, and Pennsylvania are all expected to experience continued trending towards an aging population through 2018.**

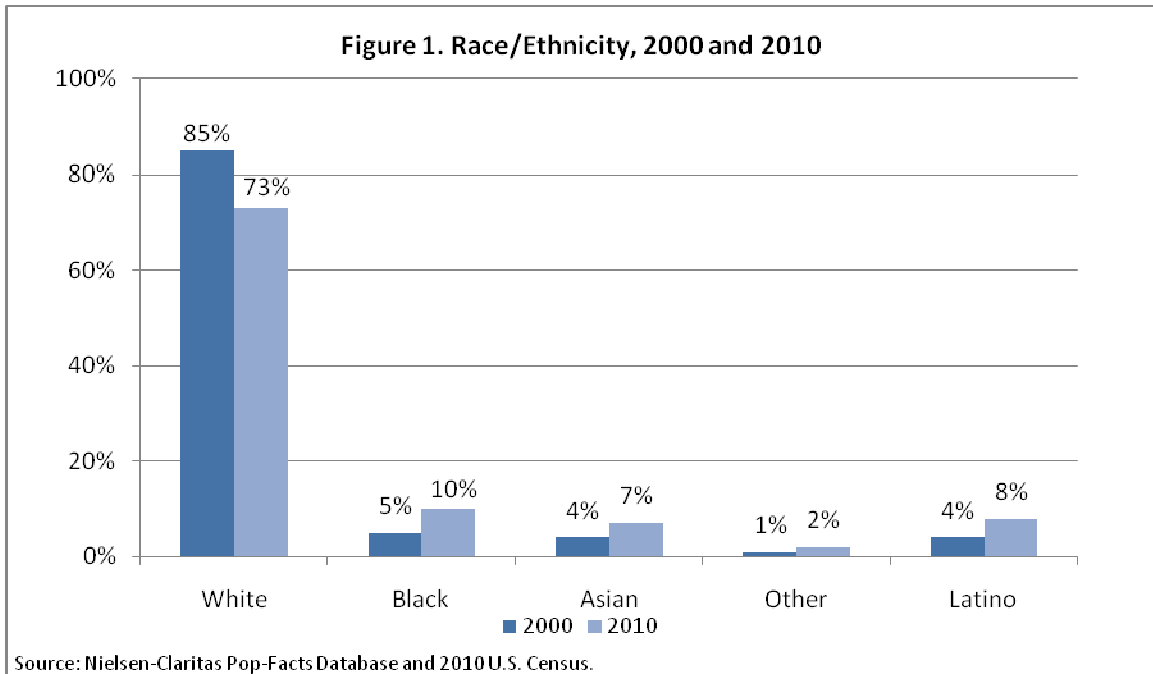
#### Gender

**Approximately 49% of the service area's population is male and 51% is female;** these percentages are projected to remain static through 2018 and are comparable to the gender breakdown of Philadelphia, Bucks and Montgomery Counties, as well as Pennsylvania as a whole.

#### Race/Ethnicity

**Nearly three-quarters of service area residents identify as White (73%), one-tenth identify as Black (10%), 8% identify as Latino, 7% identify as Asian, and 2% of residents identify as another race/ethnicity.**

- The service area experienced some changes in the racial/ethnic identity of its population from 2000, with increases in the percentages of those who identify as Black, Latino, and Asian (Figure 1).
- The percentage of non-White residents is estimated to continue to increase through 2018, while the percentage of White residents continues to decrease.
- The racial/ethnic composition of the service area, Bucks, Montgomery, and Philadelphia Counties, and Pennsylvania all differ from one another.
- Despite these differences, the changes in the racial/ethnic identity of the service area mirror the changes that are taking place on a county and state level with an increasing non-White population.



### *Latino Origin*

**The service area’s Latino population has grown over time from 4% in 2000 to 8% in 2010.**

- Residents most commonly identify as Puerto Rican and this population is estimated to continue increasing through 2018.
- While the breakdown of specific Latino origin among service area residents is comparable to that of Bucks County as a whole, the Mexican population in the service area is lower than that in Montgomery County, and the percentage of Puerto Rican residents in the service area is smaller than in both Philadelphia and all of Pennsylvania.

### *Asian Origin*

In the service area, **approximately 7% of residents identify as Asian.**

- Residents most commonly identified as Indian.
- The Indian and Chinese populations in the service area are expected to grow in 2013 and 2018.
- The percentage of Indian residents in the service area is higher than in Bucks, Montgomery, and Philadelphia Counties, and Pennsylvania as a whole.

### Language Spoken at Home

**The majority of residents in the service area speak English at home (81%), 4% speak Spanish, 3% speak an Asian language, and 11% speak an “other” language.**

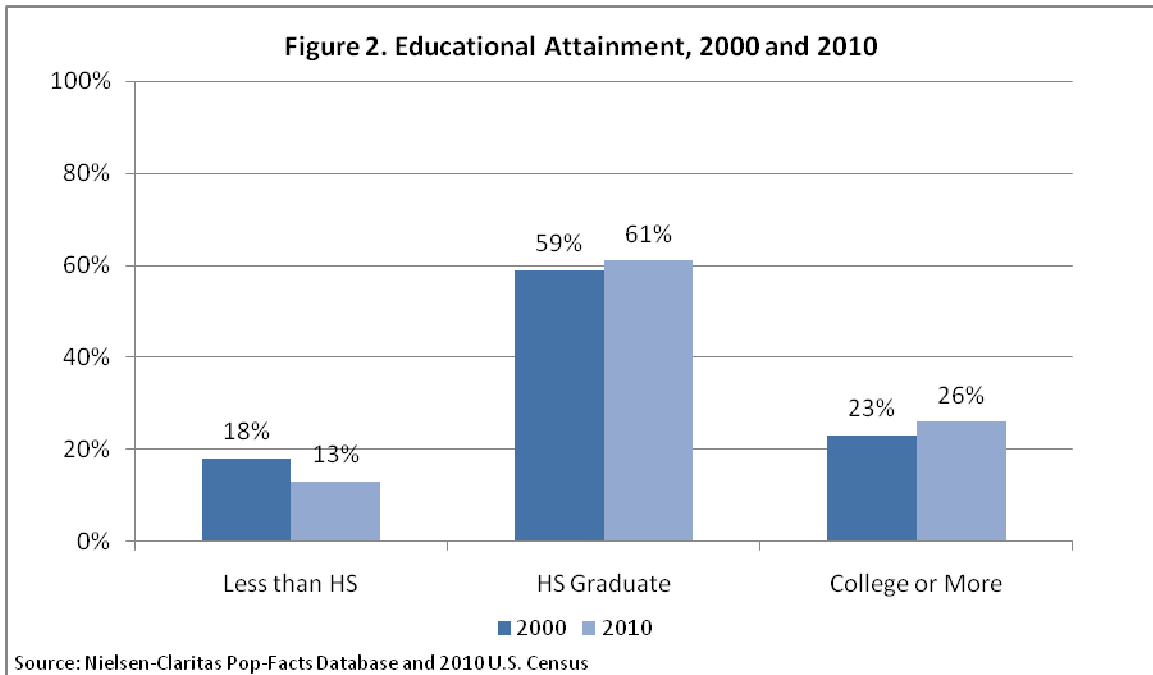
- The percentages of residents who speak Spanish and Asian languages at home are estimated to increase in 2013.

## Socioeconomic Indicators

### Education

**Approximately 13% of residents in the service area have less than a high school degree, six in 10 have graduated from high school (61%), and more than one-quarter have a college degree or more (26%).**

- There were improvements in the educational attainment among service area residents from 2000 (Figure 2).
- The service area has a **lower percentage of residents with a college degree or more compared to Bucks and Montgomery Counties, and the state of Pennsylvania**; the service area does, however, have a higher percentage of residents with a college degree compared to Philadelphia County.



### Employment

**Approximately 95% of the service area's residents are employed and 5% are unemployed.**

- The percentage of those who are unemployed is **estimated to double to 11% in 2013**.
- The service area reflects the resident unemployment percentages of both Bucks and Montgomery Counties; however, the percentage of unemployed residents in the service area is lower than in Philadelphia County and the state.

### Poverty Status

**When looking at poverty status, 6% of families without children and 9% of families with children are living in poverty in the service area.**

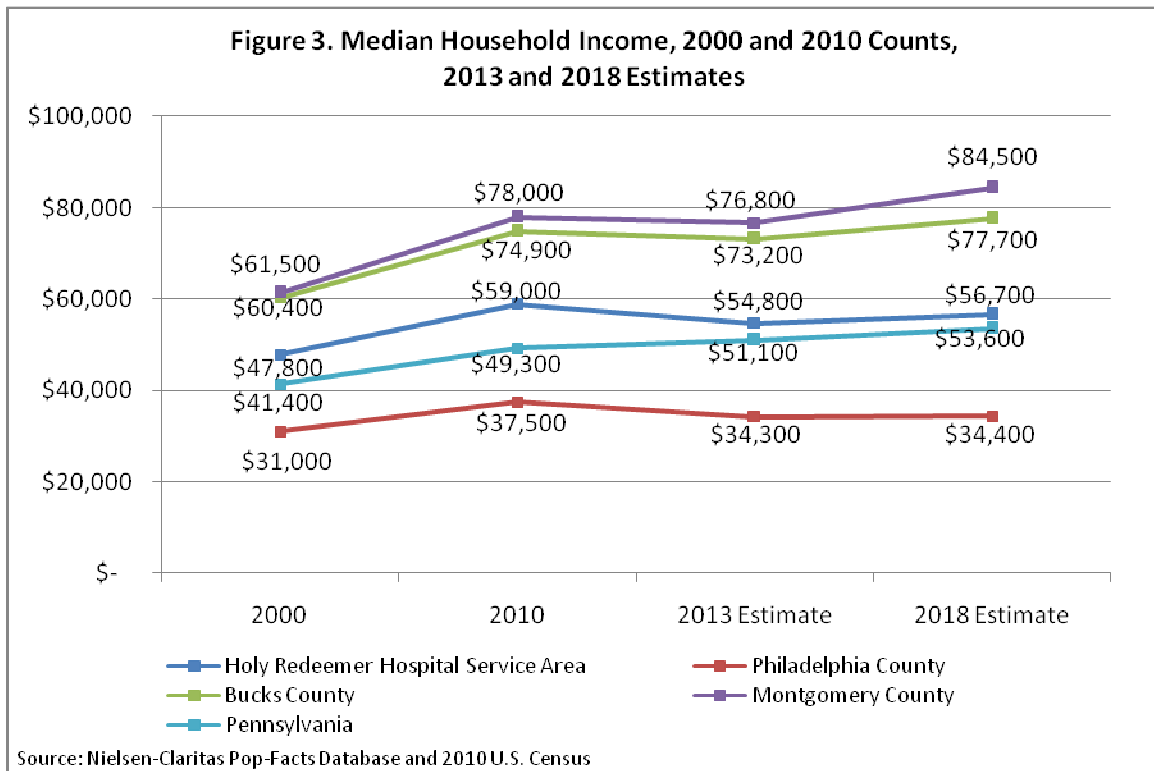
- Both of these percentages increased from 2000 and are estimated to increase again in 2013.
- While the service area has largely comparable percentages of families who are living in poverty compared to Bucks and Montgomery Counties, these statistics reflect a **lower percentage of families**

who are living in poverty (both families with and without children) when compared to Philadelphia County and the state overall.

Median Household Income

The 2000 median household income in the service area was approximately \$47,800, which increased to around \$59,000 in 2010.

- The median household income is estimated to decrease for 2013 (to \$54,800), and then increase once again in 2018 to approximately \$56,700.
- The median household income in the service area is lower than in Bucks and Montgomery Counties, and substantially higher than in Philadelphia County and Pennsylvania as a whole (Figure 3).



Home Ownership

Nearly one-third of service area residents rent their home (32%) and 68% own their home.

- The percentage of residents in the service area who own their home is lower than in Bucks and Montgomery Counties, and the state as a whole, but higher than in Philadelphia County.

## **EXISTING HEALTH CARE RESOURCES**

The existing health and social services available in Holy Redeemer Health System's service area as well as Bucks, Montgomery, and Philadelphia Counties have been inventoried for this report. Information on health and social services was obtained by internet searches and from the Yellow Pages. Health services included: acute care general hospitals; inpatient psychiatric hospitals and long-term psychiatric facilities; and rehabilitation hospitals. Skilled and intermediate care nursing facilities were not included. Health services also included community health centers and clinics, urgent care centers, and state, city, and county health department service locations. Existing social services which were inventoried included: food pantries, WIC centers, farmer's markets, and soup kitchens; community outpatient mental health and mental retardation services; senior services; social work services; homeless and domestic violence shelters; and YMCA's. These existing health care and social service resources are shown on Maps 1 and 2 of the hospital's service area and Bucks, Montgomery, and Philadelphia Counties in Maps 3-8 in Appendix E.

---

## II. NEEDS ASSESSMENT PROCESS AND METHODS

---

The steps in the needs assessment process were: defining the community; identifying existing primary and secondary data and data needs; collecting primary and secondary data; analyzing data; and preparing a written narrative report. The data acquisition and analysis are described in more detail below.

### DATA ACQUISITION AND ANALYSIS

Both primary and secondary and quantitative and qualitative data were obtained and analyzed for this needs assessment. Obtaining information from multiple sources, known as triangulation, helps provide context for information and allows researchers to identify results which are consistent across more than one data source.

#### *Data Sources and Dates*

Quantitative information for this needs assessment was obtained from sources listed below for the most recent years available.

#### Community Health Needs Assessment Data Sources

Data Source	Dates
U.S. Census of Population and Housing	2000, 2010
Claritas, Inc. Pop-Facts	2013, 2018
Pennsylvania Department of Health	2005-2008
PHMC Southeastern Pennsylvania Household Health Survey	2010, 2012

#### PHMC Southeastern Pennsylvania Household Health Survey

The 2012 Southeastern Pennsylvania Household Health Survey questionnaire examines health status, utilization of and access to health care among adults and children in the five county area including Bucks, Chester, Delaware, Montgomery and Philadelphia Counties. The survey includes many questions which have been administered and tested in national and local health surveys, including items from instruments developed by the following: the National Center for Health Statistics (NCHS) for the National Health Interview Survey (NHIS), The Behavioral Risk Factor Surveillance System (BRFSS), The California Women's Health Survey, The Social Capital Community Benchmark Survey (Kennedy School of Government, Harvard University), and The Survey on Childhood Obesity (Kaiser Family Foundation/San Jose Mercury News).

The 2012 Household Health Survey was conducted through telephone interviews with people 18 years of age and older living in 10,018 households in Southeastern Pennsylvania. All telephone households within Bucks, Chester, Delaware, Montgomery and Philadelphia Counties were eligible to be selected for the sample, as were cell phone users. Households in each of the five counties were selected to guarantee representation from all geographic areas and from all population subgroups. When needed, the interviews were conducted in Spanish. **A total of 1,231 interviews were conducted with adults residing in Holy Redeemer Health System's service area, including 345 adults ages 65 and over, and 318 households with a selected child under the age of 18.**

The 2012 Southeastern Pennsylvania Household Health Survey was administered for PHMC by Social Science Research Solutions, Inc. (SSRS), a research firm in Media, Pennsylvania, between May and September 2012. All interviews were administered by telephone. Most households (8,009 total) were contacted on home phones

("landlines") using a computerized Random Digit Dialing (RDD) methodology so that households with unpublished numbers and residents who had recently moved would be included in the sample. A total of 2,009 cell phone interviews were conducted with adults in the five county area. Cell phone respondents received the same survey questionnaire as landline respondents.

The sample for this survey was drawn from all telephone households in the five counties. The final sample of interviews is representative of the population in each of the five counties so that the results can be generalized to the populations of these counties. Within each selected household, the Last Birthday Method was used to select the adult respondent for the interview (with the exception of the cell phone sample). In households with more than one eligible adult, the adult who last had a birthday was selected as the adult respondent. In households with children, the person under age 18 who most recently had a birthday was selected for the child interview. The survey incorporates over-samples of people ages 65-74 and 75 and older to provide a sufficient number of interviews for separate analyses of the responses of people in these subgroups.

### U.S. Census

This report includes data on the population of Holy Redeemer Health System's service area residents and residents of Bucks, Montgomery, and Philadelphia Counties as well as the state along with socio-demographic and socioeconomic characteristics for the years 2000, 2010, 2013 and 2018. Data from the 2000 U.S. Census, the 2010 American Community Survey, and the Nielsen-Claritas Pop-Facts Database were also used. The Nielsen-Claritas Pop-Facts Database uses an internal methodology to calculate and project socio-demographic and socioeconomic characteristics for non-census years, relying on the U.S. Census, the Current Population Survey, and the American Community Survey.

### Vital Statistics

The most recent information on births, birth outcomes, deaths, and reportable diseases and conditions for residents of the hospital service area and Bucks, Montgomery, and Philadelphia Counties, and the state was obtained from the Pennsylvania Department of Health, Bureau of Health Statistics and Research. Four year (2005-2008) annualized average rates for natality and mortality were calculated by PHMC. Mortality rates were age-adjusted using the Direct Method and the 2000 U.S. standard million population. The most recent (2010) morbidity information was also obtained from the state Department of Health. Morbidity information, including information on HIV and AIDS cases, is not available at the ZIP code level and, therefore, is presented for the county only. The denominators for all 2005-2008 natality and morbidity vital statistics rates for the county and state were interpolated from the 2000 and 2010 U.S. Census. The number of women ages 15-44 and the number of adolescents ages 10-17 were also interpolated from the 2000 and 2010 U.S. Census.



## COMMUNITY REPRESENTATIVES

Information on the health status and health care needs of the residents of the hospital service area was also collected from the community through three community meetings in the hospital's service area with 80 residents, public health representatives, service providers, and advocates knowledgeable about community health. The meetings were guided by a set of written questions. The meetings were held at the following locations:

<b>Meeting Location</b>	<b>Area</b>	<b>Meeting Date</b>	<b>Number Participants</b>
Holy Family University	Northeast Philadelphia	May 30, 2012	34
Abington Public Library	Abington	June 4, 2012	18
Middletown Country Club	Lower Bucks County	September 25, 2012	28
<b>Total</b>			<b>80</b>

(For a list of participants' names and affiliations, please see Appendix A).

## INFORMATION GAPS

Quantitative information for socioeconomic and demographic characteristics, vital statistics, and health was available at the ZIP code cluster level for the service area. To fill potential gaps in information, these data were supplemented by detailed information about the service area obtained from community meetings.

The next section, III. Findings, summarizes the results of the needs assessment process.

---

### III. FINDINGS

---

#### HEALTH NEEDS OF THE COMMUNITY

The health of a community can be assessed by comparing birth outcomes, self-reported health status and health conditions, communicable disease rates, and mortality rates to county and state indicators.

##### *Health Status*

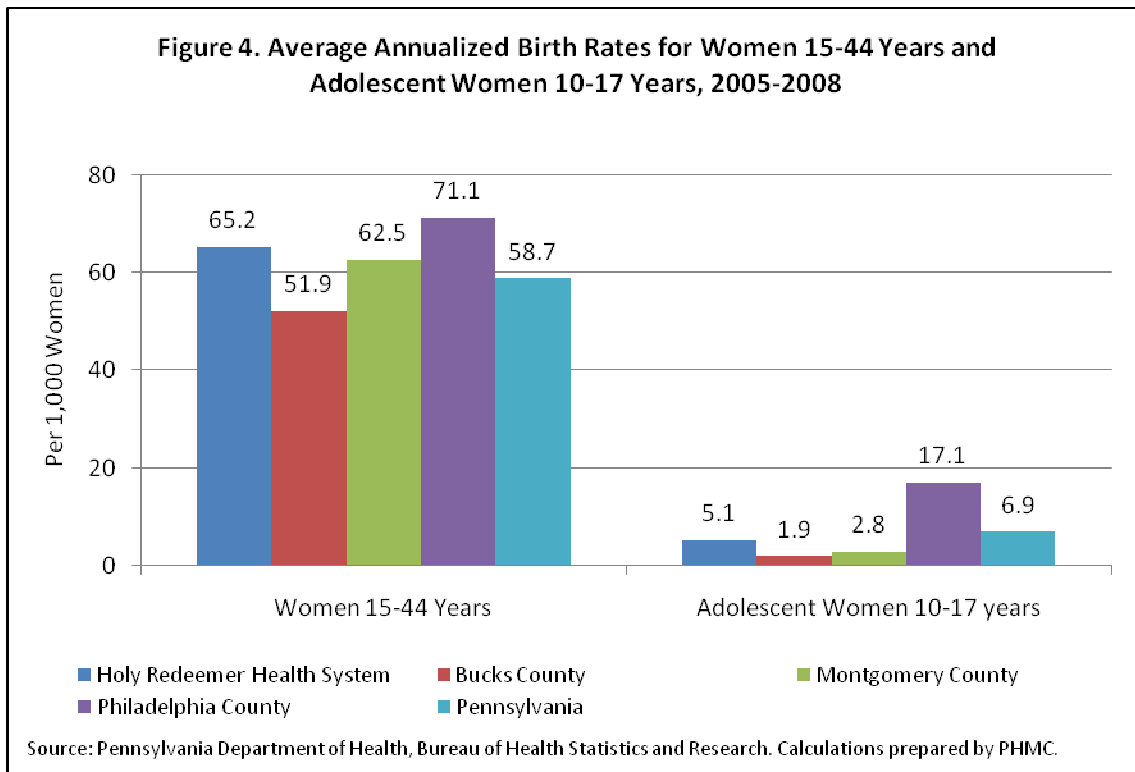
##### Birth Rate

There is an average of more than 6,100 births annually to women in Holy Redeemer Health System's service area (See Appendix C for the Vital Statistics Tables).

- **The birth rate in the service area (65.2 per 1,000 women 15-44 years of age) is generally comparable with the Montgomery County rate (62.5), lower than the Philadelphia County rate (71.1), and higher than the Bucks County rate (51.9) and the state rate (58.7) (Figure 4).**
- Within the service area, women of another race have the highest birth rate (131.2), while White women have the lowest birth rate (52.6). In general, the racial and ethnic birth rates are higher for women in the service area compared with women in the three counties and the state; however, the Latina birth rate is lower in the service area compared with their counterparts in Montgomery County (159.6).

Teenage pregnancy has been associated with a number of negative birth outcomes, including prematurity and low birth weight, making it an important outcome to track.

- **In the service area, the adolescent birth rate is 5.1 per 1,000 women 10-17 years of age, which is lower than the Philadelphia County rate (17.1), but slightly higher than the Montgomery (2.8) and Bucks (1.9) County rates, and comparable with the state rate (6.9) (Figure 4).**
- Within the service area, the adolescent birth rate is highest for Black women (21.8) and lowest for White women (2.6). The adolescent birth rate for Black women is higher in the service area compared with their counterparts in Montgomery (11.3) and Bucks (7.4) Counties, but generally comparable with Philadelphia County (20.5) and the state (19.8).

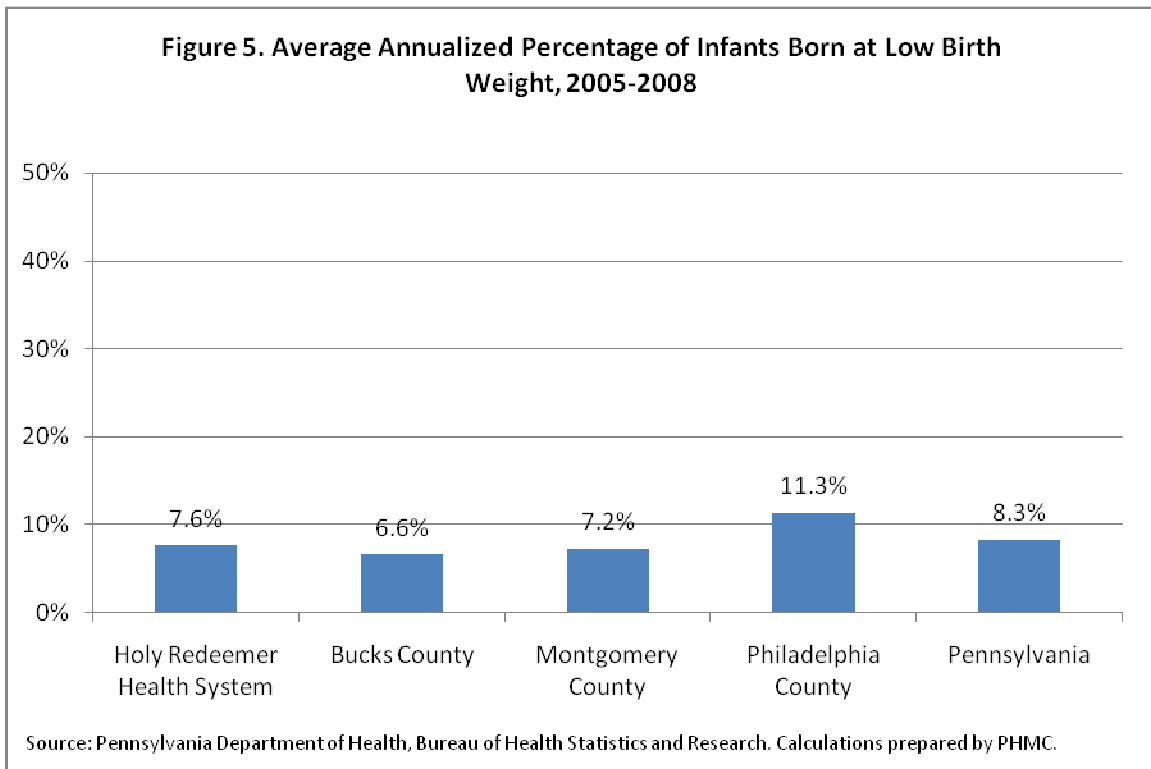


As was mentioned during **community meetings**, there are **no longer any hospital-based delivery services in Northeast Philadelphia**; as such, families have to go outside of the area for delivery and for maternal and infant follow-up care.

## Low Birth Weight

Low birth weight infants (<2,500 grams or 5lbs 8 ozs.) are at greater risk for dying within the first year of life than infants of normal birth weight.

- **In the service area, 7.6% of infants are low birth weight.** This percentage is slightly below the Philadelphia County average (11.3%) but generally comparable with the Montgomery (7.2%) and Bucks (6.6%) County averages, and the state average (8.3%) (Figure 5).
- **In the service area, the percentage of low birth weight infants is highest among Black infants (11.5%)** and lowest for White infants (6.7%). In general, racial and ethnic percentages of infants in the service area who are born at low birth weight are comparable to infants in the three counties and the state.



## Infant Mortality Rate

**In the service area, every year an average of 34 infants die before their first birthday, representing an infant mortality rate of 5.5 infant deaths per 1,000 live births.**

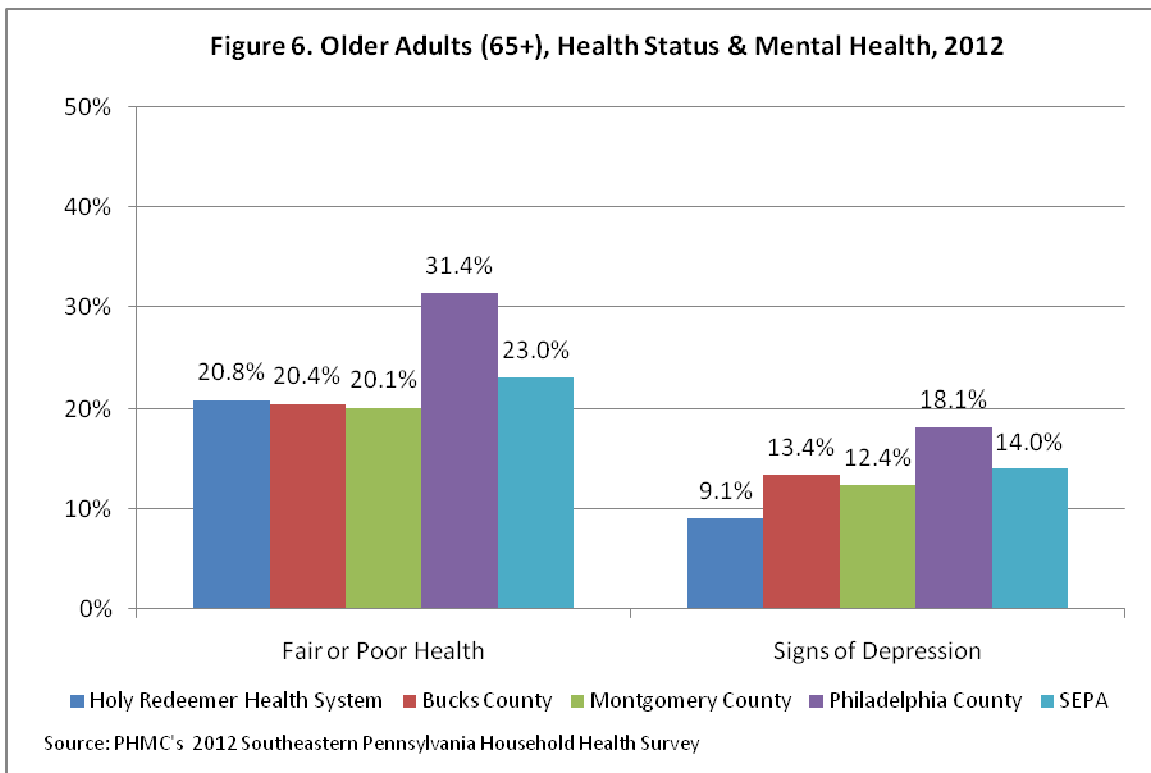
- The service area's infant mortality rate is lower than the Philadelphia County rate (12.2), but is generally comparable with the Montgomery (5.6) and Bucks (4.4) County rates, and the state rate (7.5).

## Self-reported Health Status

### Fair or Poor Health

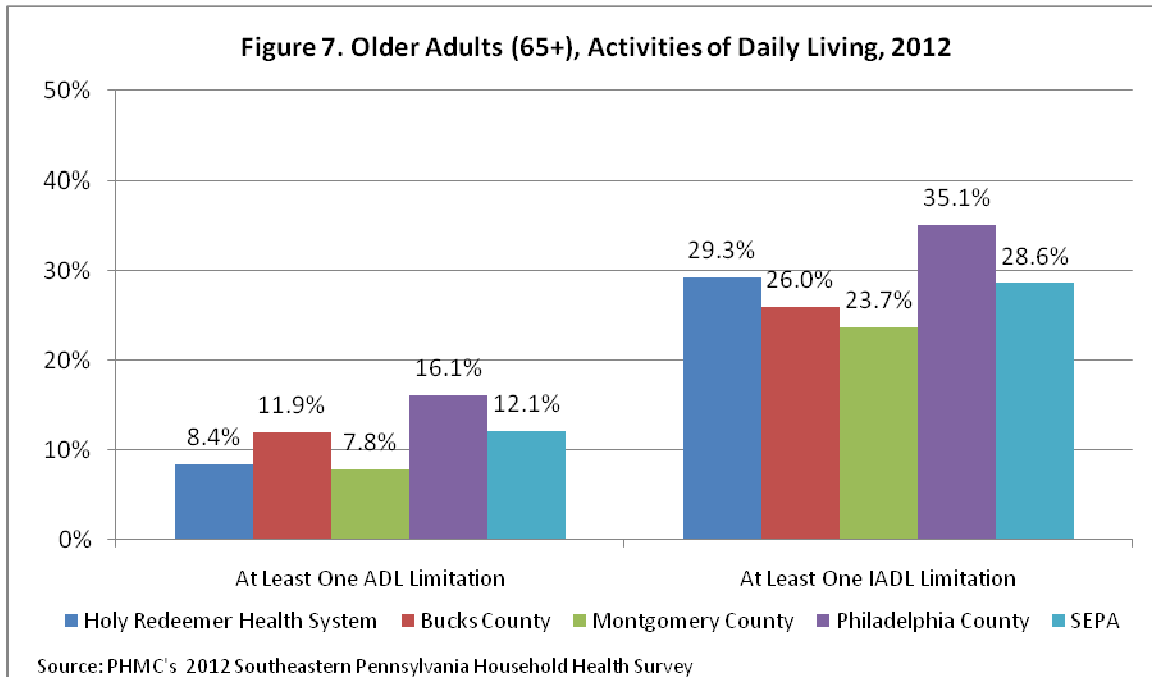
Self-reported health status is one of the best indicators of population health. This measure has consistently shown to correlate very strongly with mortality rates.<sup>2</sup>

- In the service area, **the overwhelming majority of adults (81.7%) are in excellent, very good, or good health** (See Appendix D for Household Health Survey Tables). **However, nearly one in five adults (18.3%) is in fair or poor health, representing 76,000 adults.** This percentage is higher than the SEPA regional average (16.1%).
- Among older adults in the service area, 20.8% are in fair or poor health, which represents 18,800 adults 65 years and older. The percentage of older adults in fair or poor health has decreased since 2010 (25.4%). Philadelphia County (31.4%) and the SEPA region (23%) have higher percentages of older adults in fair or poor health (Figure 6).



<sup>2</sup> Idler EL, Benyamini Y. Self-Rated Health and Mortality: A Review of Twenty-Seven Community Studies. *Journal of Health and Social Behavior*. 1997; 21-37.

- More than one-quarter of adults in the service area (29.3%) have at least one or more instrumental activities of daily living (IADL) limitation. This percent is higher compared to Bucks (26%) and Montgomery (23.7%) Counties and SEPA as a whole (28.6%). Additionally, 8.4% of older adults have at least one or more activities of daily living (ADL) limitation, which is less than the percentage for SEPA (12.1%) (Figure 7).

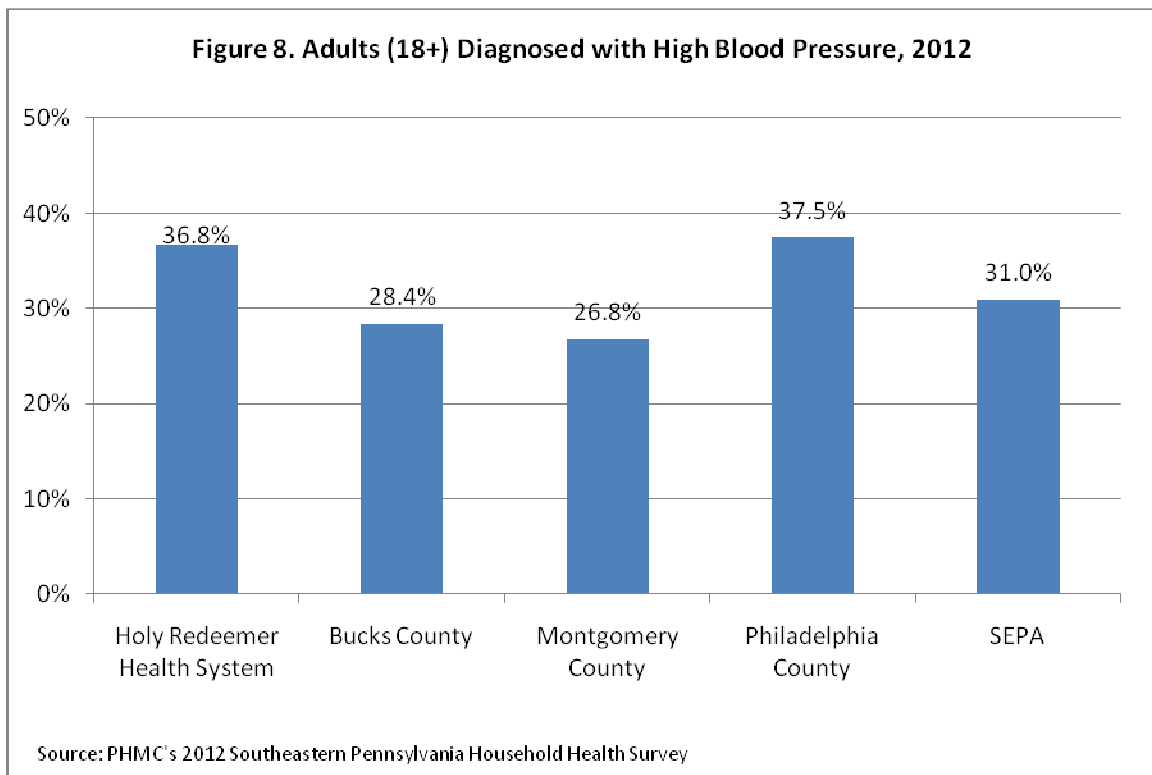


- One in 20 children in the service area (5.1%) is in fair or poor health. This percent is higher compared with children in Bucks (2.4%) and Montgomery (0.9%) Counties.

## Health Conditions

High blood pressure, diabetes, asthma, cancer, and mental health conditions are common illnesses that require ongoing care. In the service area:

- **More than one-third of adults (36.8%) have been diagnosed with high blood pressure**, which represents 153,100 adults. In Pennsylvania, more than three in 10 adults (31.0%) have high blood pressure.<sup>3</sup> The percentage of adults in the service area with high blood pressure is not only higher than the state average but also higher than for the SEPA region (31%) and for the surrounding Bucks and Montgomery Counties (28.4% and 26.8%, respectively). However, the percentage of adults in the service area with high blood is generally comparable with adults in Philadelphia County (37.5%) (Figure 8).



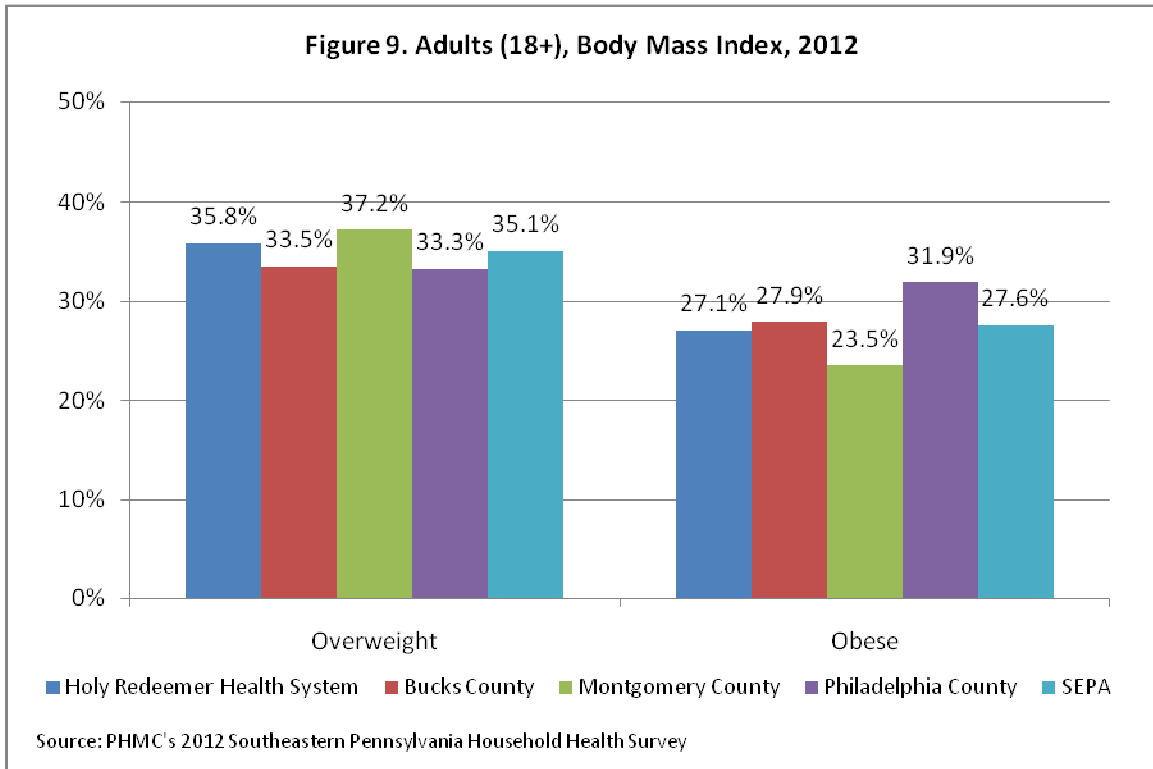
- **Nearly one in seven adults in the service area (13.1%) has been diagnosed with diabetes**; this percent represents approximately 54,500 adults and is higher than the statewide average (9.5%)<sup>4</sup> and the regional average (12.4%).
- **One in seven adults in the service area (14.9%) has asthma**. This percent is generally comparable with Pennsylvania (12.9%)<sup>5</sup> and SEPA (16%). Between 2010 and 2012, there has been an increase in the percentage of service area residents with asthma, as well as in Bucks, Montgomery, and Philadelphia Counties, and the SEPA region.

<sup>3</sup> 2009 Behavioral Risks of Pennsylvania Adults, PA Department of Health.

<sup>4</sup> 2011 Behavioral Risks of Pennsylvania Adults, PA Department of Health.

<sup>5</sup> 2011 Behavioral Risks of Pennsylvania Adults, PA Department of Health.

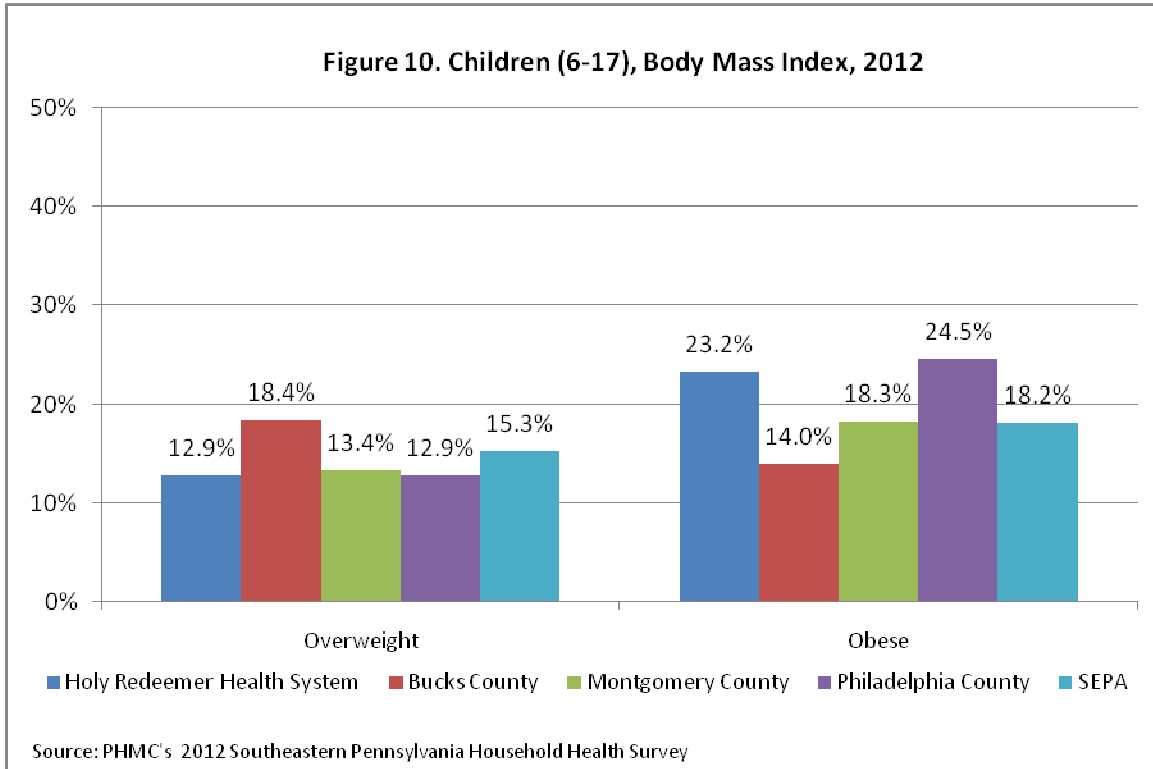
- One in 10 adults in the service area (10.3%) has had cancer at some point in their lives, representing 16,700 adults. The percentage of adults who ever had cancer is higher than SEPA (8.7%).
- **More than one-quarter of adults in the service area (27.1%) is obese and more than one-third (35.8%) are overweight.** A similar percentage of adults are obese or overweight statewide (28.6% and 36.0%, respectively) (Figure 9).<sup>6</sup>



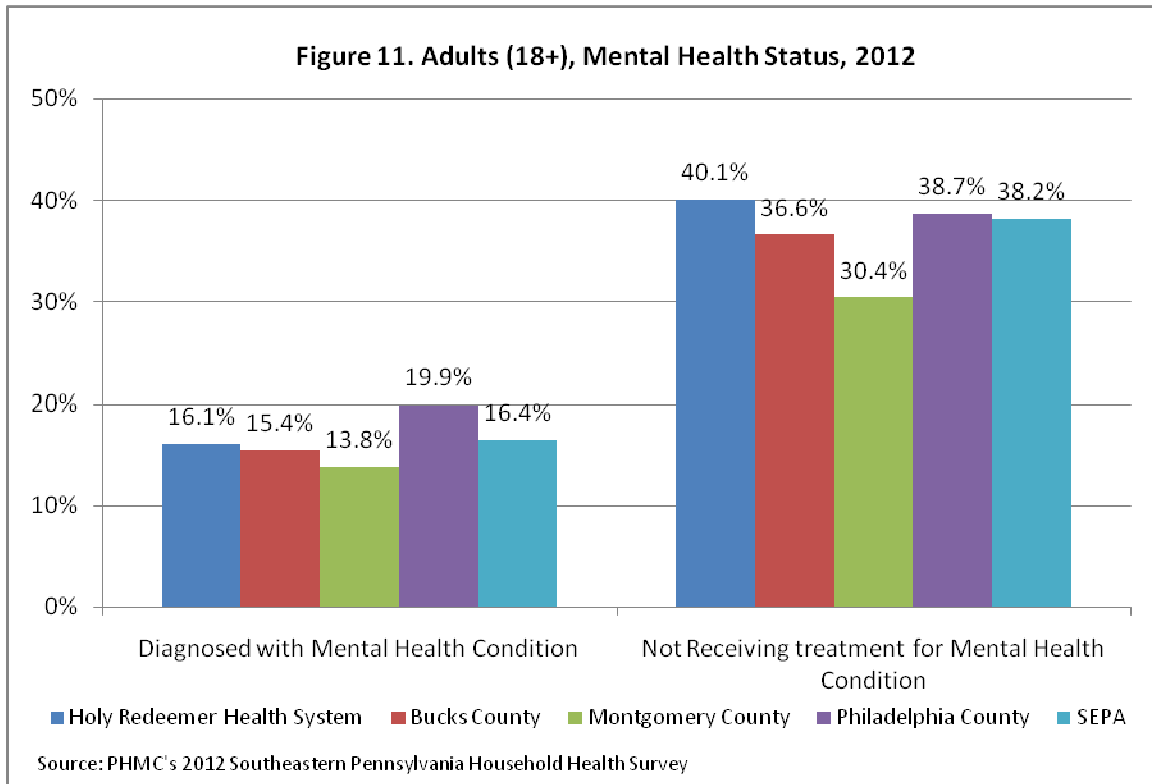
<sup>6</sup> 2011 Behavioral Risks of Pennsylvania Adults, PA Department of Health.



- Nearly one-quarter of children in the service area (23.2%) are obese, which represents approximately 15,900 children. An additional 12.9% of children in the service area are overweight. The percentage of obese children in the service area is higher than SEPA as a whole (18.2%) (Figure 10).



- Approximately one in six adults in the service area (16.1%) has been diagnosed with a mental health condition; this percent represents 66,800 adults. Of those with a mental health condition, about 40% are not receiving treatment for the condition (Figure 11).



- About one in 10 older adults in the service area (9.1%) has signs of depression, which is defined as having four or more depression symptom on a 10-item scale. This percent is lower than in Bucks (13.4%) and Montgomery (12.4%) Counties and also the SEPA region (14%) (Figure 6).
- Approximately 29,900 adults in the service area (7.3%) are in recovery for a substance abuse problem.

The **topic of mental health was discussed at the community meetings**, where participants noted the challenges in accessing such services. In particular:

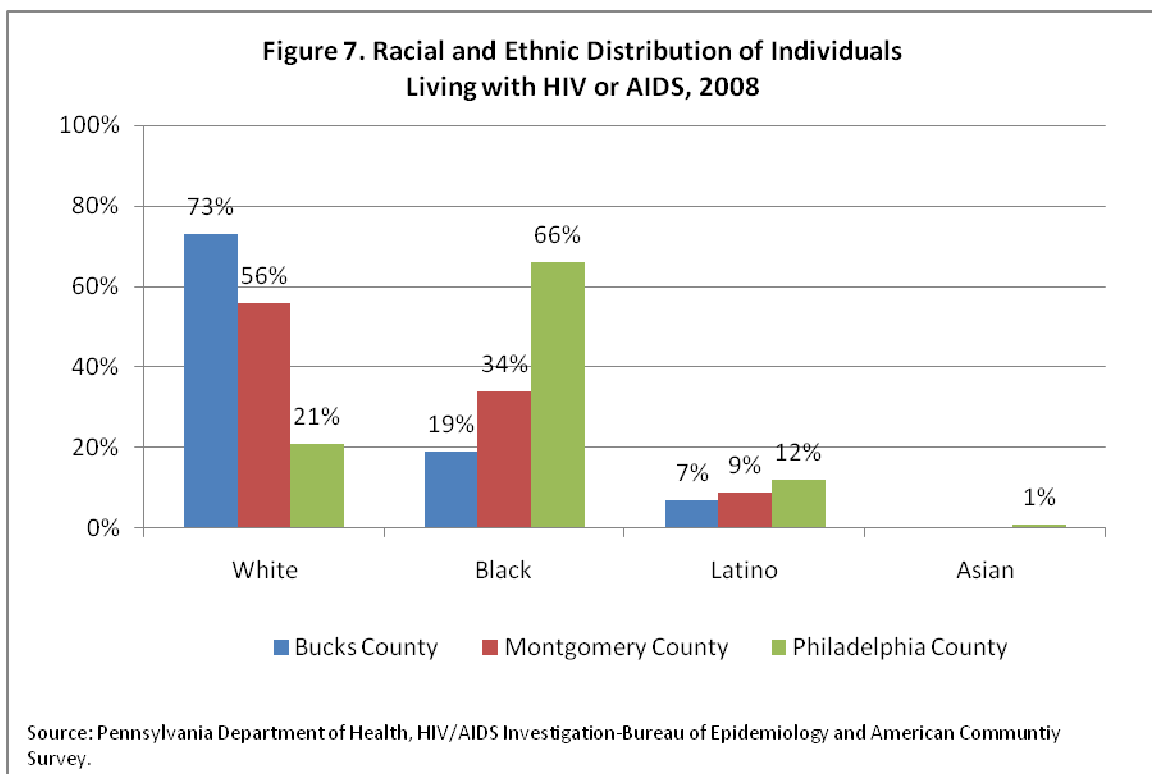
- At the Abington area meeting, participants reported that older adults, school-aged children, and children of families experiencing domestic violence are in need of mental health services.

Morbidity

*HIV and AIDS*

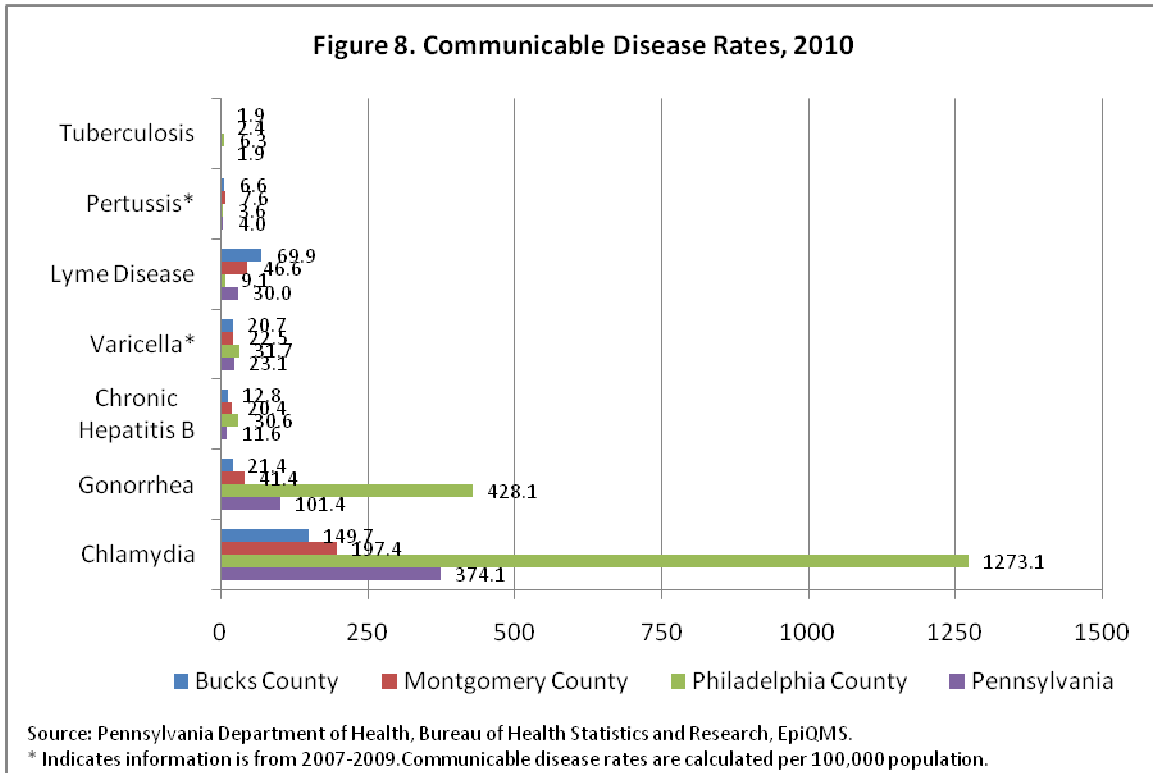
**Philadelphia County has the highest prevalence rate of individuals who are living with HIV or AIDS (1,121.6 cases per 100,000 population) compared with Montgomery (113.6) and Bucks (93.6) Counties, and the state (244.9).**

- There are some gender and racial/ethnic differences among residents living with HIV or AIDS across the three counties.
- A greater proportion of residents who are living with HIV or AIDS in Philadelphia County are women, a proportion higher than the other two counties.
- A higher percentage of residents living with HIV or AIDS in Bucks County are White compared with the other two counties; and a higher percentage of residents living with HIV or AIDS in Philadelphia County are Black compared with the other two counties (Figure 7).



Communicable Diseases

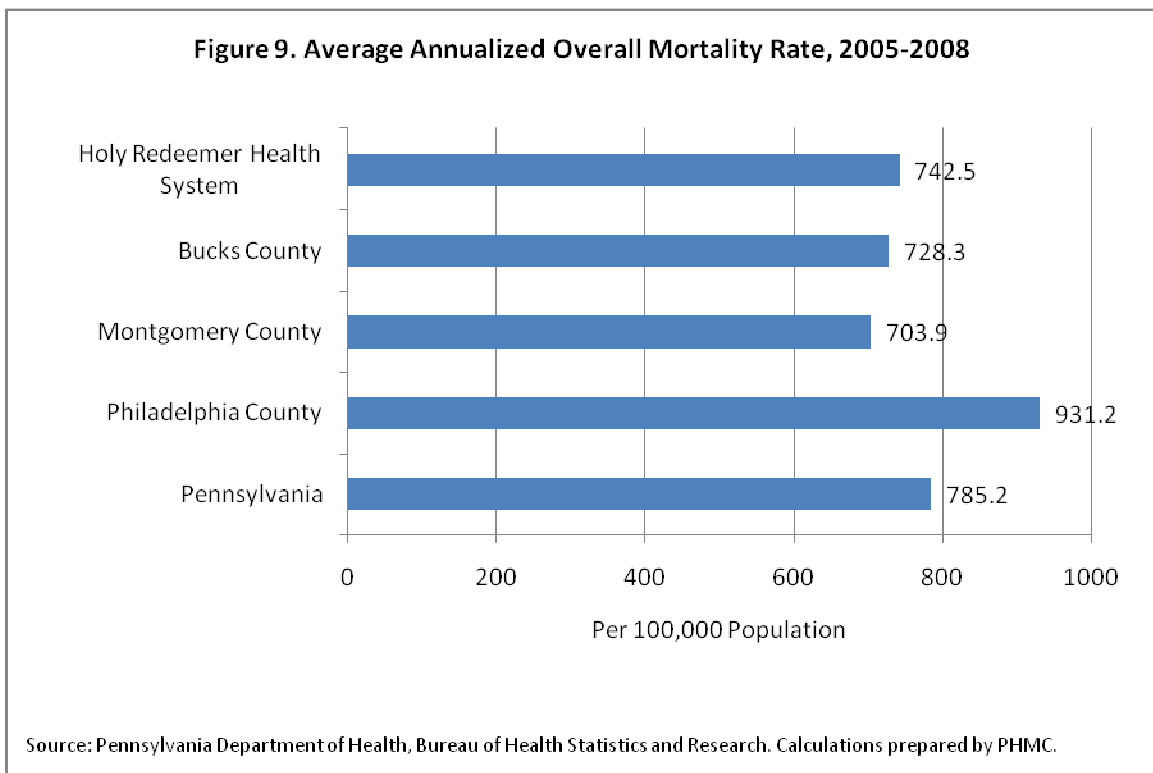
The communicable disease rates for **chronic Hepatitis B, Tuberculosis, Varicella (chicken pox), Chlamydia, Gonorrhea, and Syphilis (primary and secondary)** are highest in Philadelphia County compared with Bucks and Montgomery Counties and the state. The rate of Lyme Disease is highest in Bucks County, while the rate of Pertussis is comparable to Montgomery and Bucks Counties (Figure 8).



Overall Mortality

The overall death rate in the service area (742.5 deaths per 100,000 population) is higher than the Bucks (728.3) and Montgomery (703.9) County rates, but is lower than the Philadelphia County rate (931.2) and the state rate (785.2) (Figure 9).

- All cancers combined is the leading cause of death in the service area (185.0), Bucks County (172.6), and Montgomery County (169.8), while heart disease is the leading cause of death in Philadelphia County (232.3) and the state (203.2).
- The other four leading causes of death in the service area are: heart disease (182.2), lung cancer (49.6), stroke (38.2), and female breast cancer (24.7).
- In general, the death rates are lower in the service area compared with Philadelphia County but are either comparable with or higher than the death rates in Bucks and Montgomery Counties.



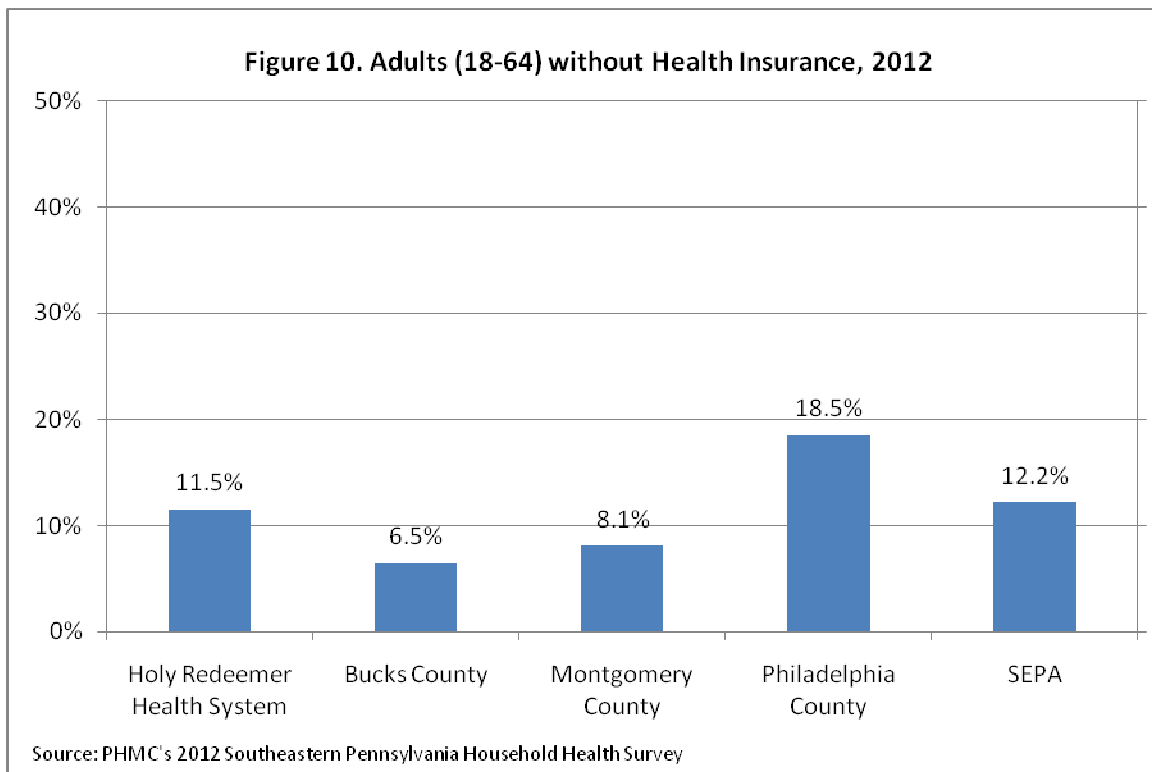
## Access and Barriers to Care

### Health Insurance Status

Having health insurance and a regular place to go when sick are important in ensuring continuity of care over time.

- The overwhelming majority of adults in the service area (88.5%) have health insurance coverage. However, a **sizable percentage of adults 18-64 years (11.5%) do not have any private or public health insurance**, representing 37,200 uninsured adults (Figure 10).
- The percentage of adults in the service area without health insurance coverage is lower compared with their counterparts in Philadelphia County (18.5%).

At the community meetings, participants **discussed the lack of providers that accept Medicaid due to low reimbursement rates**. Members spoke of the dearth of primary care physicians that accept Medicaid and how Medical Assistance applications have increased in recent years. Northeast Philadelphia members added that physicians become increasingly frustrated with the paperwork process required by various departments, and added that the low reimbursement rates put a strain on existing resources, especially children’s mental health services.

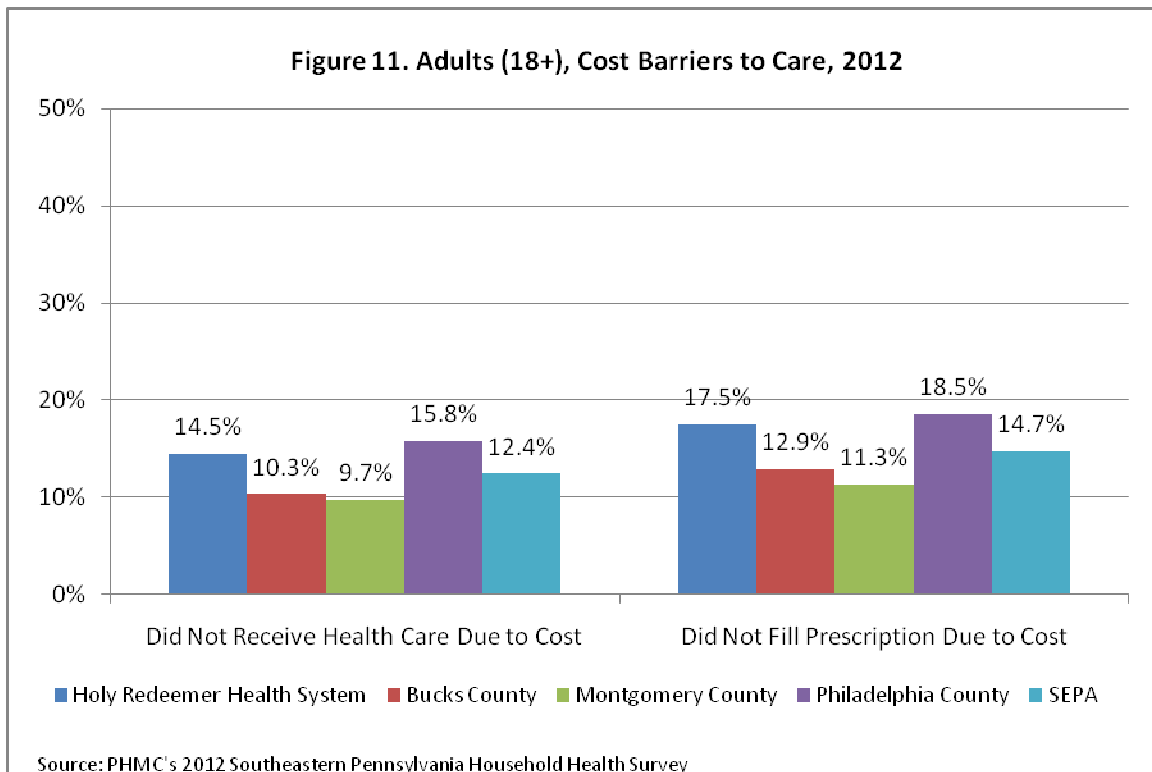


## Prescription Drug Coverage

- **Approximately 74,300 adults in the service area (18%) do not have prescription drug coverage.** This percent nearly doubled from 2010 (9.2%). The SEPA region as a whole experienced a similar increase from 9.8% (2010) to 18.6% (2012).
- The percentage of adults in the service area without prescription drug coverage is also higher compared with adults in Bucks (13.1%) and Montgomery (14.5%) Counties.

## Economic Barriers

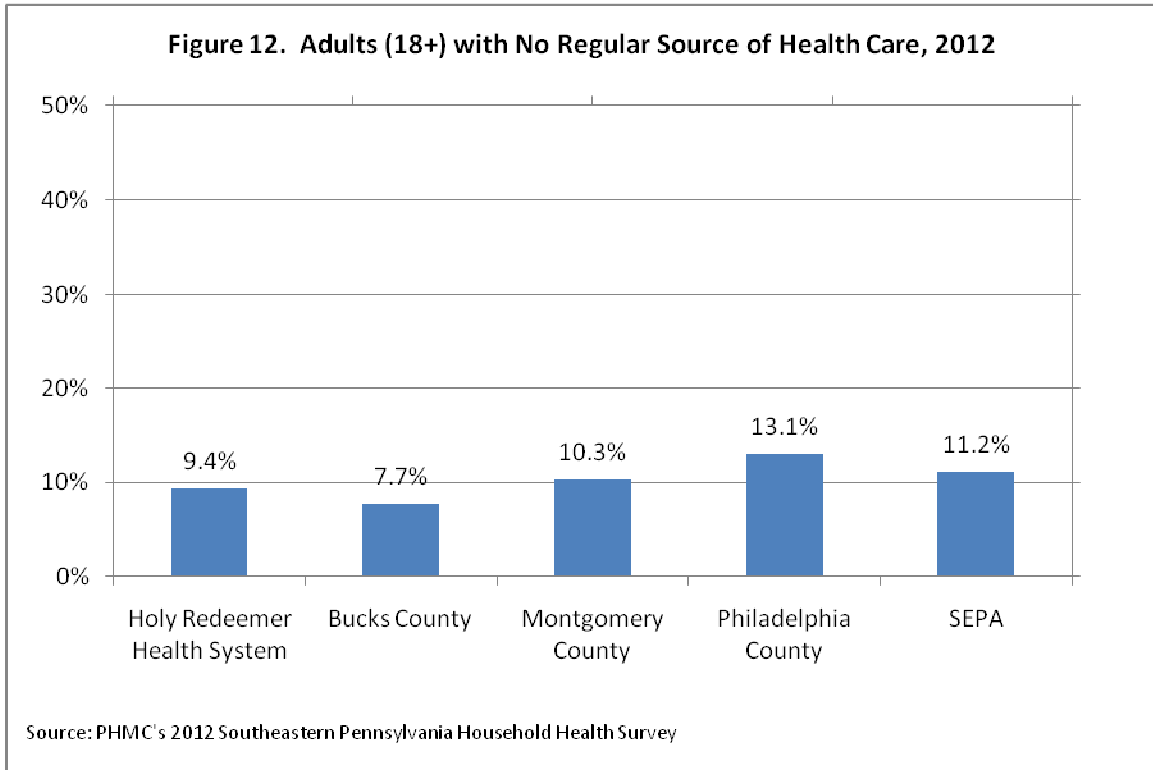
- With or without health insurance, **approximately 60,300 adults in the service area were unable to get needed care in the past year due to the cost of that care; 14.5% of adults reported that there was a time in the past year when they needed health care, but did not receive it due to the cost** (Figure 11).
- **About 78,800 adults in service area (17.5%) were prescribed a medication but did not fill the prescription due to cost in the past year** (Figure 11).
- **More than one in five adults in the service area (22.1%) did not get dental care due to the cost of the visit (2010).** This percent is comparable with Bucks and Philadelphia (22.3% and 26.8%, respectively) Counties, and for the SEPA region (24.1%).



## Source of Care

Having a regular source of care is important since people who have a regular source of care are more likely to seek care when they are sick compared with those who do not.

- **In the service area, 9.4% of adults do not have a regular source of care;** this percent represents approximately 39,100 adults (Figure 12).



- Most children in the service area (96.5%) have a regular source of care. However, approximately 3.5% or 3,900 children in the service area do not have a regular source of care.
- Among adults with a regular source of care, the majority (88.5%) goes to a private Doctor's office, 24.1% go to a health center or public clinic, and 3.4% go to a hospital outpatient clinic.

**At the community meetings, cultural and language barriers were identified by all community meeting participants as prominent barriers to care, particularly for certain population groups, including:**

- Latino residents who need translation services;
- Asian residents also face barriers and that the health care community has not made a concerted effort to reach out to these populations; and
- Indian, Russian, Middle Eastern, African, Poles, and Ukrainian residents in Lower Bucks and Northeast Philadelphia are in need of translation services.

**Participants also noted transportation barriers.**

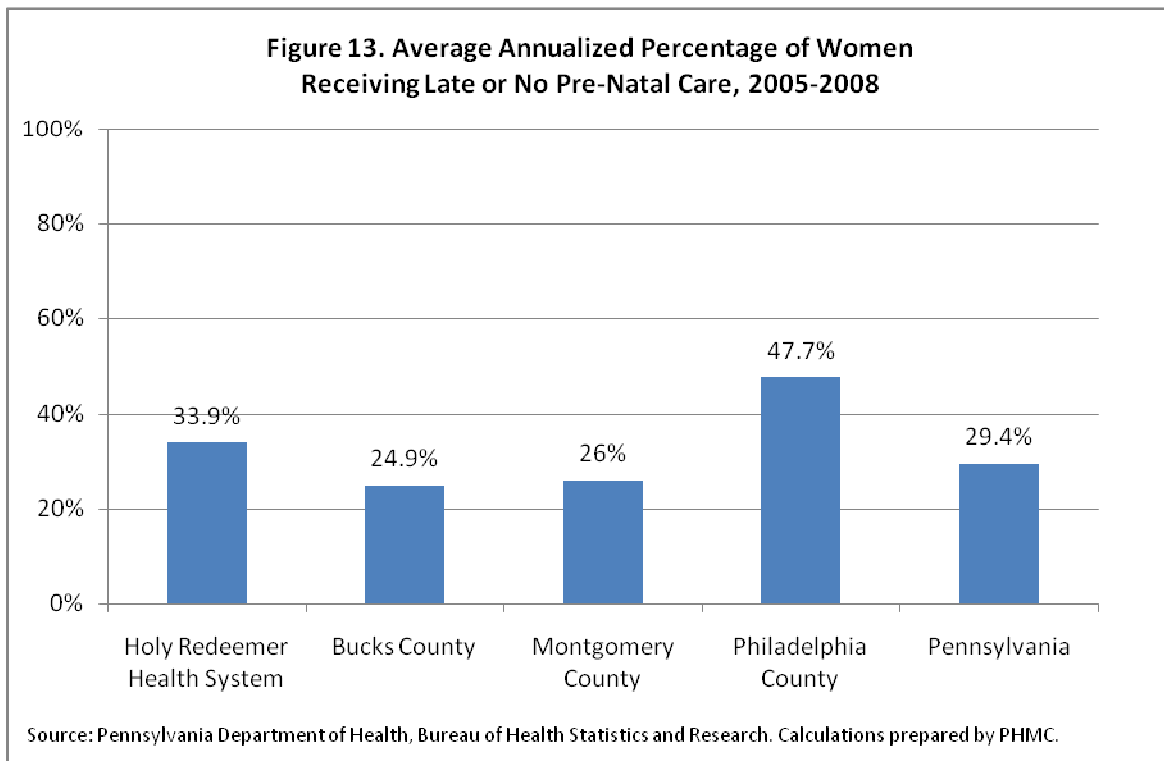
- In Northeast Philadelphia, members discussed how there is a long wait for ParaTransit, which is not a reliable service.



## Pre-Natal Care

Receiving pre-natal care during the first trimester of pregnancy can help ensure that health concerns are identified and addressed in a timely manner.

- More than six in 10 women in the service area (66.1%) receive early pre-natal care, which is higher than the Philadelphia County average (52.3%) but below the Bucks (75.1%) and Montgomery (74.0%) County averages, and the state average (70.6%).
- **One-third of women in the service area (33.9%) receive pre-natal care during the second or third trimester of pregnancy or no pre-natal care at all**, representing an average of more than 1,600 women annually in the service area (Figure 13).
- Nearly one-half of Black women in the service area (47.7%) receive late or no pre-natal care compared to 27.5% of White women. The racial and ethnic percentages of women receiving late or no pre-natal care is lower in the service area compared with women in Philadelphia County, while there is more variation compared with Bucks and Montgomery Counties.



## ***Utilization of Services***

Regular health screenings can help identify health problems before they start. Early detection can improve chances for treatment and cure and help individuals to live longer, healthier lives.

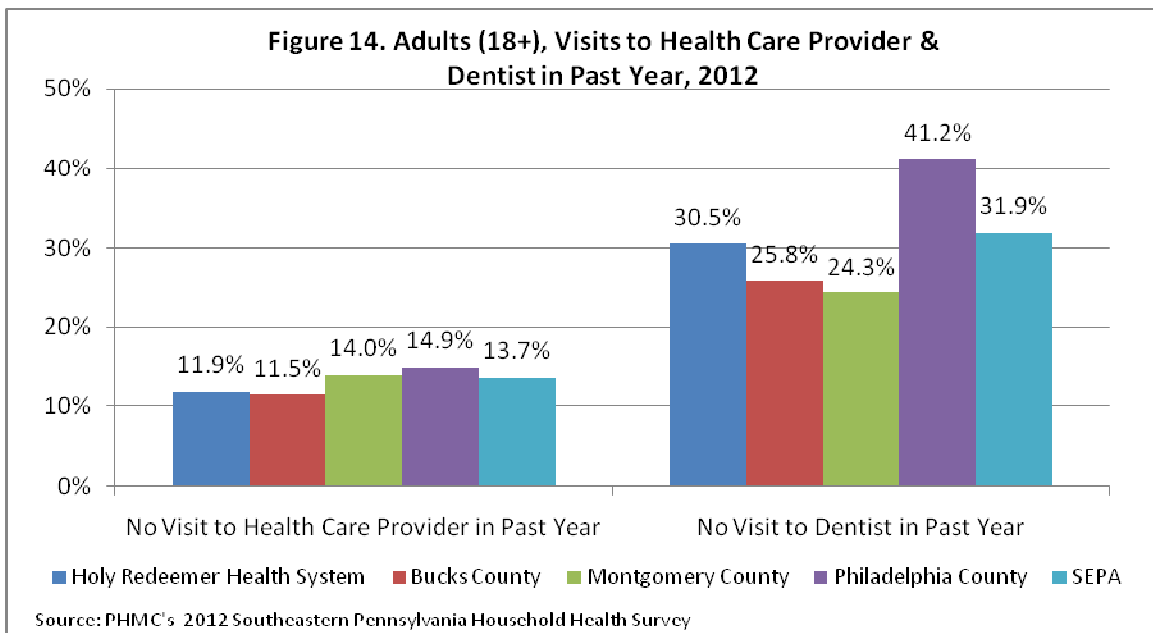
- **In the service area, 11.9% did not visit a health care provider in the past year; this percent represents 48,100 adults** (Figure 14).

Dental Visit

- **Three in 10 adults in the service area (30.5%) did not visit a dentist in the past year**, representing 126,900 adults. This percent is consistent with the SEPA region (31.9%) (Figure 14).
- The percentage of adults in the service area (30.5%) who did not visit a dentist in the past year is generally comparable with the state average (29.0%).<sup>7</sup>
  - Additionally, 10,300 children in the service area (11.4%) did not visit a dentist in the past year. This percent is higher than children living in Bucks (3.9%) and Montgomery (8.1%) Counties and SEPA as a whole (9.3%).

**Issues related to dental care were discussed at the community meetings, where both children and adults have difficulty accessing dental services.**

- Meeting participants reported that there are limited resources for low-income residents in the Lower Bucks area. Many residents who do not have dental insurance end up having to go to university dental schools to take care of their dental needs. While different organizations can cover adults, not all qualify for these programs; and
- Participants from the Abington area meeting noted that residents often omit dental health services first when funds are scarce.



Recommended Screenings

The following screenings have been recommended for preventive health. As described below, many adults in the Holy Redeemer Health System service area are not utilizing these services.

<sup>7</sup> 2011 Behavioral Risks of Pennsylvania Adults, PA Department of Health.

### *Blood Pressure*

- **One in 11 adults in the service area (8.9%) did not have a blood pressure test in the past year;** this percent represents 36,800 adults. The percentage of adults who did not have a blood pressure test in the past year is generally comparable with the SEPA region (10.4%).

### *Colonoscopy*

Regular screenings beginning at age 50 are fundamental in preventing colorectal cancer.

- **More than one in five adults ages 50 and over in the service area (21.2%) did not have a colonoscopy in the past 10 years.**

### *Pap Smear Test*

- **Nearly one-half of women in the service area (46.3%) did not receive a Pap smear to test for cervical cancer.** This percent represents approximately 98,800 women. The percentage of women who have not received a Pap smear test in the past year is higher compared to women in Bucks (42.2%), Montgomery (41.5%), and Philadelphia (40.9%) Counties and for all of SEPA (41.9%) (Figure 15).

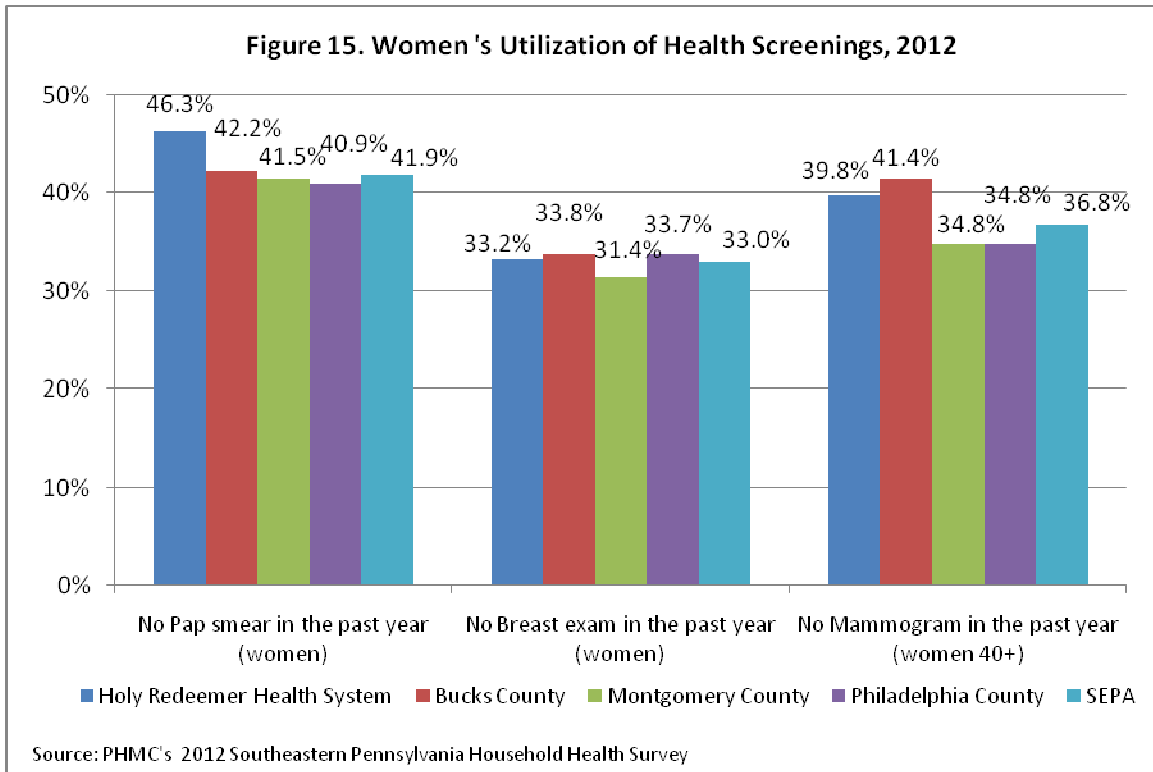
### *Mammogram*

The American Cancer Society recommends annual mammograms beginning at age 40 for women in good health.

- **About two in five women ages 40 and over in the service area (39.8%) are not receiving this screening within the past year** (Figure 15). This percent is lower than the state average (42.0%)<sup>8</sup> but higher than the regional average (36.8%). In comparison to nearby counties, the percentage of women in the service area not receiving this screening within the past year is higher than in Montgomery (34.8%) and Philadelphia (34.8%) Counties but generally comparable with Bucks County (41.4%).

---

<sup>8</sup> 2011 Behavioral Risks of Pennsylvania Adults, PA Department of Health.



### *PSA or Rectal Exams for Prostate Cancer*

- **More than two in five men ages 45 and over in the service area (44.2%) did not have a screening for prostate cancer in the past year.** This percent represents a slight increase from 2010, when 41% did not have this screening within the past year. The percentage of men in the service area who have not have a prostate exam within the past year is also lower than the SEPA regional average (45.4%).

### **Health Behaviors**

#### Nutrition

According to the USDA's MyPlate food guidelines, adults should eat 4-5 servings of fruits and vegetables daily.<sup>9</sup>

- **In the service area, three in four adults (75.7%) do not reach this recommended goal.** Similarly, in SEPA, 74.2% of adults do not reach this recommender goal; and nationally, less than three-quarters of adults (74%) eat three or more servings of fruits and vegetables daily.<sup>10</sup>
- Fast foods are high in unhealthy calories, saturated fats, sugar, and salt. **One in seven adults in the service area (14.5%) eats fast food two or more times a week.**

<sup>9</sup> The U.S. Department of Agriculture, (2011). Dietary Guidelines Consumer Brochure. Retrieved online on October 23, 2012 at <http://www.choosemyplate.gov/food-groups/downloads/MyPlate/DG2010Brochure.pdf>

<sup>10</sup> U.S. Centers for Disease Control and Prevention. State-Specific Trends in Fruit and Vegetable Consumption Among Adults, 2000-2009 (2011).

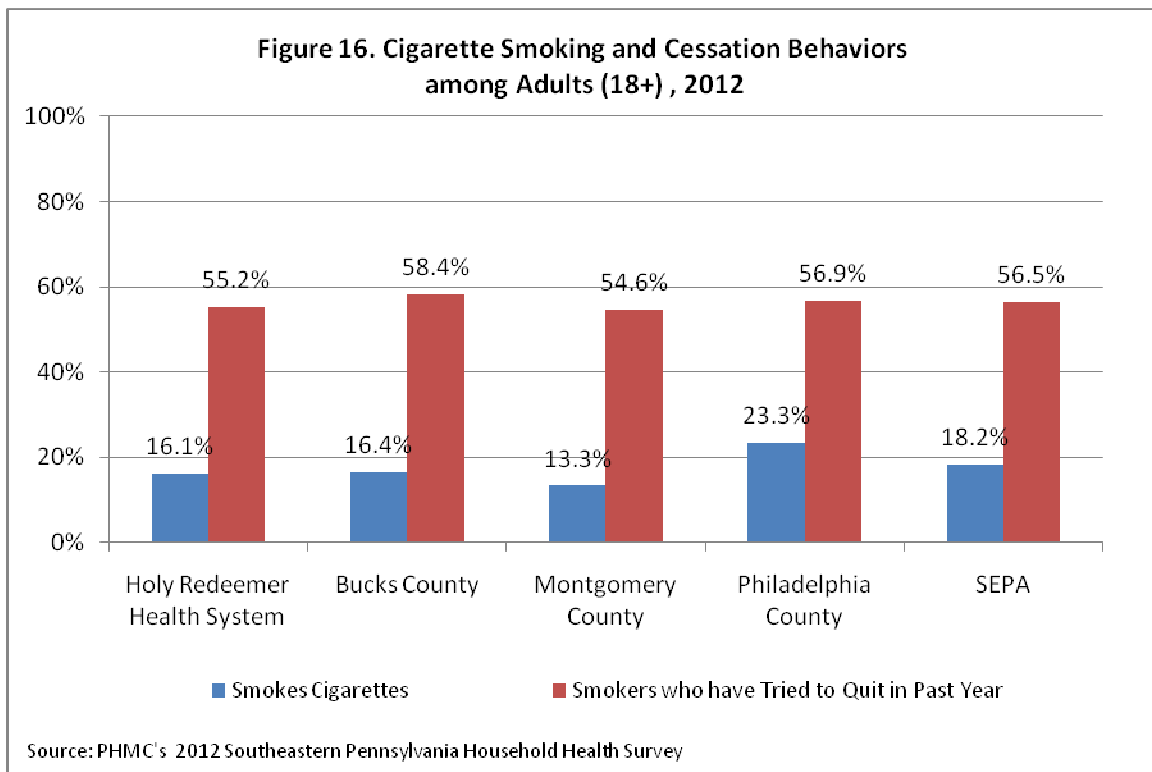
## Exercise

The U.S. Department of Health and Human Services' 2008 Physical Activity Guidelines for Americans recommends that adults (ages 18-64) get 2.5 hours of moderate aerobic physical activity each week.<sup>11</sup>

- One in eight adults in the service area (12.8%) does not participate in any exercise. However, more than one-half of adults (54.4%) exercise three or more days a week as recommended.

## Tobacco Use

- **One in six adults in the service area (16.1%) currently smokes, which represents 66,700 adults in the area** (Figure 16). This percent represents a slight decrease from 2010 (22%). The SEPA region follows a similar trend with a decrease in the percentage of adults who currently smoke (20.3% to 18.2%, respectively).
- **More than one-half of adults in the service area who smoke cigarettes (55.2%) have tried to quit in the past year** (Figure 16). This percent is generally comparable across the three counties and the SEPA region.



<sup>11</sup> U.S. Department of Health and Human Services. 2008 Physical Activity Guidelines for Americans, 2008.

## Alcohol Consumption

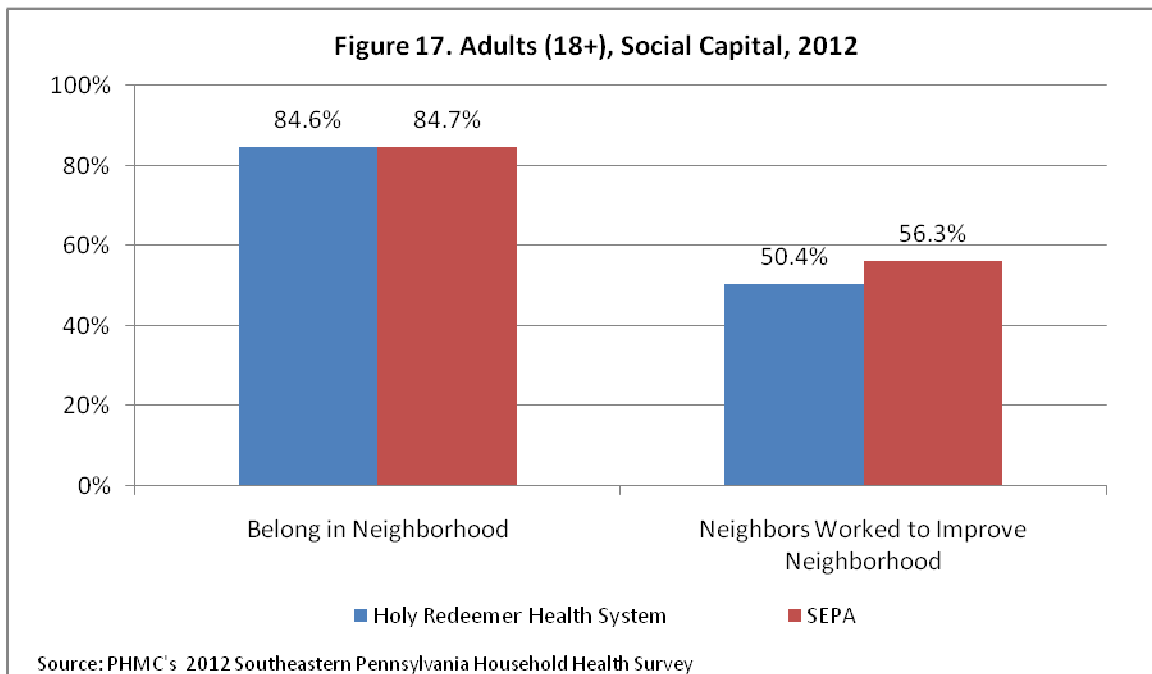
According to the Centers for Disease Control and Prevention (CDC), binge drinking is a common pattern of excessive alcohol use in the U.S. and is defined as five or more drinks on one occasion.<sup>12</sup>

- **About three in 10 adults in the service area (31.2%) participated in binge drinking on one or more occasion in the past month.** The binge drinking percent is higher than the statewide percent (18.3%)<sup>13</sup> and the percent in the SEPA region (29.5%).

## ***Social Capital and Neighborhood***

Neighborhood factors have important roles in the overall health and well-being of residents. Social capital is one measure used to understand an individual's neighborhood and role in that neighborhood.

- **The majority of adults in the service area (84.6%) feel they belong in their neighborhood and one-half of adults (50.4%) have worked on a community project to improve the area.** The percentage of service area residents who feel they belong in their neighborhood is similar with adults in the SEPA region; however, a lower percentage of adults in the service area have worked on a community project compared with the regional average for adults (Figure 17).



<sup>12</sup> U.S. Centers for Disease Control and Prevention. Fact Sheets – Binge Drinking – Alcohol (2010).

<sup>13</sup> 2011 Behavioral Risks of Pennsylvania Adults, PA Department of Health.

## HEALTH NEEDS OF SPECIAL POPULATIONS

One of the goals of this needs assessment was to identify the health needs of special populations across the service area. The following section focuses on the selected health status and access to care needs of special populations in the Holy Redeemer Health System service area.

### *Health Disparities*

- **In the service area, adults living in poverty and racial and ethnic minorities are more likely than their counterparts to be in fair or poor health or to not have any public or private health insurance coverage.**
  - One-third of adults living below 150% of the Federal Poverty Level (34%) are in fair or poor health compared with 15% of adults living at or above the poverty level.
  - About one-quarter of Latino adults (23%) are in fair or poor health followed by more than one in five Black adults (21.7%) and 17.2% of White adults.
  - Poor adults (33.6%) are more than four times as likely to be uninsured compared with adults not living in poverty (7.7%).
  - Latino (23.8%) and Black (20.9%) adults are two to three times more likely than White adults (8.1%) to not have any public or private health insurance coverage.
- Within the service area, **adults living in poverty and racial and ethnic minorities are generally more likely than their counterparts to have a chronic health condition such as high blood pressure or diabetes, to be obese, to have a mental health condition, or to smoke cigarettes.**
  - Adults living in poverty (17.3%) are more likely to have been diagnosed with diabetes compared with those not living in poverty (10.5%).
  - Black adults (15%) are slightly more likely to have diabetes than Latino (11.3%) and White (10.9%) adults.
  - Poor adults (25.5%) are twice as likely to have been diagnosed with a mental health condition compared with 12.2% of adults not living in poverty.
  - Approximately 15.2% of White adults have been diagnosed with a mental health condition compared with 13% of Latino and 11.6% of Black adults.
  - Poor adults (30.7%) are almost twice as likely to smoke cigarettes compared to non-poor adults (17%).
  - Latino adults (23.7%) are more likely to smoke cigarettes than White (19.5%) and Black (14.5%) adults.

### *Best Methods for Sharing Health Information*

Community meeting participants noted a number of ways in which to share health information with area residents. These comments included:

- **Materials should be available at the places where people already visit**, such as Minute Clinics, grocery stores, shopping centers, places of worship, soup kitchens, community centers, police stations, and other places where there are activities and free food;
- **Social media and technology were deemed appropriate methods for some groups**, but not for other groups such as the elderly;

- **Traditional print outlets, such as newspapers and newsletters of local organizations**, and translating information into different languages for language-specific sources;
- **Other outlets**, including schools, colleges, and universities, as well as elected officials, and Chambers of commerce; and
- Some members also suggested **social workers**, but cautioned against distributing messages in health care centers, as there may be issues of trust issues among some communities. They also cited **health advocates** and **word-of-mouth** as other ways to share information.



---

## IV. UNMET COMMUNITY HEALTH NEEDS

---

### A. UNMET NEEDS AND IDENTIFICATION PROCESS

The unmet health care needs for this service area were identified and prioritized by comparing the health status, access to care, health behaviors, and utilization of services for residents of the service area to results for the county and state and the Healthy People 2020 target goals for the nation. Input from the community meeting participants was also used to further identify and prioritize unmet needs, local problems with access to care, and populations with special health care needs. Additionally, tests of statistical significance were conducted on all Household Health Survey data comparing the results of residents in the service area with residents living in the remainder of Southeastern Pennsylvania (SEPA), and are reported, where significant.

Priority unmet needs of the residents in this area include increased educational and outreach programs to address the following:

- Cancer-related deaths, which is the leading cause of death among service area residents;
- Cancer screenings such as Pap tests for cervical cancer, as there is a significantly higher percentage of women in the service area who did not receive this test in the past year ( $p < 0.05$ );
- Early initiation of pre-natal care among pregnant women in the service area;
- High blood pressure prevalence, which is significantly higher in the service area compared with the rest of SEPA ( $p < 0.001$ );
- Smoking prevention, intervention, and cessation programs to reduce the percentage of adults in the service area who smoke cigarettes and to increase the percentage of adults who have tried to quit smoking, which have not met Healthy People 2020 target goals; and
- Linguistically and culturally appropriate services, including interpreters and health literature

The priority unmet health care needs of the residents of this service area also include the availability and affordability of the following:

- Primary health care, especially as a significantly higher percentage of service area residents did not receive care in the past year due to the cost compared with the remainder of SEPA ( $p < 0.05$ );
- Prescription drugs, as a significantly higher percentage of service area residents were not able to fill a prescription in the past year due to the cost compared with residents in the remainder of SEPA ( $p < 0.01$ );
- Dental care for adults and children; and
- Mental health and substance abuse treatments for area residents, particularly low-income and elderly residents.

Many of these priority unmet needs are already being addressed in the service area by the hospital, other health care providers, government, and local non-profits. In addition, many of these unmet needs are not within the hospital's mission. This list should be used to assist the hospital in identifying and prioritizing unmet needs to address in their needs assessment implementation plan.

**HOLY REDEEMER HEALTH SYSTEM  
BOARD OF TRUSTEES**

**RESOLUTIONS APPROVING COMMUNITY HEALTH NEEDS ASSESSMENT  
AND IMPLEMENTATION PLAN**

**Whereas**, the Board of Trustees of Holy Redeemer Health System is committed to meeting the health and medical needs in our community;

**Whereas**, the Affordable Care Act requires not-for-profit hospitals to conduct community health needs assessments and develop implementation plans to address health and medical needs identified by these assessments;

**Whereas**, the "Holy Redeemer Hospital Fiscal Year 2013 Community Health Needs Assessment" identifies local health and medical needs;

**Whereas**, "Holy Redeemer Hospital Fiscal Year 2013 Community Health Needs Assessment Implementation Plan" provides a plan to indicate how the hospital will respond to such needs;

**Whereas**, this community health needs assessment report and Implementation plan reflects the input and work of hundreds of individuals in our community, and we extend our sincere thanks to all who participated in this initiative;

**Whereas**, in compliance with the Affordable Care Act, Holy Redeemer Health System will conduct this effort at least once every three years;

**Whereas**, it is important to recognize Holy Redeemer Health System does not have adequate resources to solve all the problems identified as some issues are beyond the mission of the hospital;

**Whereas**, this is a plan for how we, along with other organizations and agencies, can collaborate to bring the best resources each has to offer to address the more pressing identified needs;

**Whereas**, we all live and work in this community together and our collective efforts can improve the quality of life for residents;

**Whereas**, Holy Redeemer Health System will make the assessment widely available to the community;

**Now, therefore**, on this 26<sup>th</sup> day of June, two thousand and thirteen, the Board of Trustees of Holy Redeemer Health System adopts the "Holy Redeemer Hospital Fiscal Year 2013 Community Health Needs Assessment and Implementation Plan" and will monitor implementation of the plan and ensure annual reporting in accordance with the requirements of the Affordable Care Act.

*Adopted and approved by the Holy Redeemer Health System Board of Trustees on June 26, 2013.*

*S. Loree Torsetani*  
Secretary

*June 26, 2013*  
Date

## **APPENDIX A: COMMUNITY MEETING ATTENDEES**

**Northeast Philadelphia Community Meeting**

Holy Family University

May 30, 2012

Meeting Participants

<b>NAME</b>	<b>Title</b>	<b>ORGANIZATION</b>	<b>TELEPHONE NUMBER</b>	<b>E-MAIL ADDRESS</b>	<b>Area of Expertise</b>
Kelly Andrews	Health Representative	American Cancer Society	215-985-5310	<a href="mailto:Kelly.Andrews@cancer.org">Kelly.Andrews@cancer.org</a>	Leaders of medically underserved low income and minority populations with chronic disease needs in the community (cancer)
Karen Gurmankin	Field Representative, Congressional District Office	U.S. Rep. Allyson Schwartz	215-335-3355	<a href="mailto:Karen.Gurmankin@mail.house.gov">Karen.Gurmankin@mail.house.gov</a>	Local government official
Barry Stucker	President	Temple Beth Ami	215-673-2511	<a href="mailto:Bethami1929@yahoo.com">Bethami1929@yahoo.com</a>	Nonprofit organization- religious
Denise Mallon	Legislative Assistant	Pa. Sen. Stack	215-281-2539	<a href="mailto:dmallon@pasenate.com">dmallon@pasenate.com</a>	Local government official
Anthony Szuszczewicz	Chairman of the Board	Nazareth Hospital	267-334-5764	<a href="mailto:tonzy@aol.com">tonzy@aol.com</a>	Leaders or members of medically underserved low income and minority populations with chronic disease needs in the community served by the hospital facility; Health care provider
Joe Cascerceri		Nazareth Hospital	267-334-5764	<a href="mailto:joecascerceri@hotmail.com">joecascerceri@hotmail.com</a>	Leaders or members of medically underserved low income and minority populations with chronic disease needs in the community served by the hospital facility; Health care provider
Barbara Tantum	Director of Planning	Holy Redeemer Hospital	215-938-4662	<a href="mailto:btantum@holyredeemer.com">btantum@holyredeemer.com</a>	Leaders or members of medically underserved low income and minority populations with chronic disease needs in the community

					served by the hospital facility; Health care provider
Joyce Dence	Staff/Parish Relations Committee	Holmesburg United Methodist Church	215-333-2561	<a href="mailto:joycedence@comcast.net">joycedence@comcast.net</a>	Nonprofit organization- religious
Judy Donnolly		Holmesburg United Methodist Church	267-496-7740	mm7donn@aol.com	Nonprofit organization- religious
Stan Rynkiewicz	Administrator	Deer Meadows	215-624-6078	<a href="mailto:srynkiewicz@bhpservices.org">srynkiewicz@bhpservices.org</a>	Special knowledge or expertise in public health (seniors); Nonprofit organization-senior center; Health care provider
Brian Levesque	Administrator for Personal Care and Independent Living	Deer Meadows	215-624-7575	<a href="mailto:blevesque@deer-meadows.org">blevesque@deer-meadows.org</a>	Special knowledge or expertise in public health (seniors); Nonprofit organization-senior center; Health care provider
Lisa Sofia	President and CEO	Deer Meadows	215-624-7575	<a href="mailto:lsofia@deer-meadows.org">lsofia@deer-meadows.org</a>	Special knowledge or expertise in public health (seniors); Nonprofit organization-senior center; Health care provider
Joy Marotto	Director of Geriatric Care Management	Senior Care Partners	215-796-0005	<a href="mailto:jmarotto@chs-adphila.org">jmarotto@chs-adphila.org</a>	Special knowledge or expertise in public health (seniors); Health care provider
Veronica Gibbone	Director	Immaculate Mary Home	215-992-1822	<a href="mailto:vgibbone@chs-adphila.org">vgibbone@chs-adphila.org</a>	Special knowledge or expertise in public health (seniors); Nonprofit organization, religious ; Health care provider
Christopher Hess	Coordinator, Center for Small Business Education, Growth & Training	Community College of Phila	215-501-4469	<a href="mailto:chess@ccp.edu">chess@ccp.edu</a>	Academic expert
Rich Simon	Community Relations Officer	Philadelphia Police Dept 7 <sup>th</sup> Dist	215-686-3070	RSimonPPD07@comcast.net	Agency with special knowledge of the health needs of the community
Jack Conroy	Owner	Conroy Caterers	215-722-8082		Private business
Tiffani Coalison	Sales and Marketing	Deer Meadows	267-808-2671	<a href="mailto:tcoalison@deer-meadows.org">tcoalison@deer-meadows.org</a>	Special knowledge or expertise in public health (seniors); Nonprofit organization-

					senior center; Health care provider
Jonathan Hood		PA. Rep. Kevin Boyce	215-331-2600	<a href="mailto:skaplan@pahouse.net">skaplan@pahouse.net</a>	Local government official
Lorre Jackson	Peer Support Specialist	DePaul House	215-438-3991	<a href="mailto:lorrejackson@gmail.com">lorrejackson@gmail.com</a>	Special knowledge or expertise in public health (homeless); Nonprofit organization with a focus on housing; Health care provider (physical and behavioral)
Rev. Dennis Boyle	Pastor	St. Jerome Parish	215-333-4461	<a href="mailto:Dp6718@aol.com">Dp6718@aol.com</a>	Nonprofit organization-religious
Sharon Nendza	Principal	St. Jerome Parish	215-333-4461	<a href="mailto:snendza@hotmail.com">snendza@hotmail.com</a>	Nonprofit organization-religious ; Academic expert
Bruce Miller	President	<b>Imaging Management Associates</b> (IMA)	610-558-1515	<a href="mailto:bmiller@openmricenters.net">bmiller@openmricenters.net</a>	Health care provider
Abby Gilbert	Program Manager	Rhawnhurst NORC at Jewish Federation of Greater Philadelphia	215-320-0351	<a href="mailto:agilbert@jfgp.org">agilbert@jfgp.org</a>	Special knowledge or expertise in public health (older adults); Nonprofit organization – religious with a focus on seniors
Sr. Mary Ann Dillon	<b>Senior</b> Vice-President for Mission	Mercy Health System		<a href="mailto:mdillon@mercyhealth.org">mdillon@mercyhealth.org</a>	Leaders or members of medically underserved low income and minority populations with chronic disease needs in the community served by the hospital facility; Health care provider
Bill Schoppe	Intellectual Disabilities Director	PATH, Inc.	215-728-4634	<a href="mailto:bschoppe@pathcenter.org">bschoppe@pathcenter.org</a>	Special knowledge or expertise in public health-behavioral health, intellectual disabilities; Health care provider
Christien Ronser	Dean	Holy Family University	267-341-3293	<a href="mailto:cronser@holyfamily.edu">cronser@holyfamily.edu</a>	Academic expert
Katie Cloud	Representative	VITAS Hospice	215-840-9128	<a href="mailto:Kathleen.cloud@vitas.com">Kathleen.cloud@vitas.com</a>	Special knowledge or expertise in public health (end of life); Healthcare provider
Danielle Stephens	Director of Community	Arthritis Foundation	215-574-3060	<a href="mailto:dmstephens@arthritis.com">dmstephens@arthritis.com</a>	Special knowledge or expertise in public health (arthritis); Leaders of

	Development				medically underserved low income and minority populations with chronic disease needs (arthritis); Nonprofit organization
Michael Touchstone	Fire Paramedic Service Chief, EMS training	Phila Fire Dept/EMS	215-685-8969	<a href="mailto:Michael.touchstone@phila.gov">Michael.touchstone@phila.gov</a>	Health care provider- emergency services
Francis Bachmayer	District Captain	Phila Police Dept 15 <sup>th</sup> Dist	215-332-7747	Police.co_15@phila.gov	Agency with special knowledge of the health needs of the community
Marc Collazzo	District Office Manager	Pa. Rep. John Taylor	215-744-2600	mcollazzo@pahousegop.com	Local government official
Rev. Rich Connor	Assistant Pastor	Nativity BVM	215-739-2735	<a href="mailto:richconnor@yahoo.com">richconnor@yahoo.com</a>	Nonprofit organization-religious
Maryanne Benner	Vice President	Citizens Bank	215-251-5100	maryannetbenner@gmail.com	Private business

## Abington Area Community Meeting

Abington Public Library

June 4, 2012

Meeting Participants

<u>Name</u>	<u>Organization</u>	<u>Telephone Number</u>	<u>Job Title</u>	<u>E-mail Address</u>	<u>Area of Expertise</u>
Mae O'Brien	Healthlink Medical Center	215-364-4247	Executive Director	<a href="mailto:mobrien@healthlinkmedical.org">mobrien@healthlinkmedical.org</a>	Service provider to medically underserved low income and racial minority population; Health care provider; Community health center; Public health expert
Stacy Sweinhart	Laurel House	610-277-1860 x108	DART Program Manager	<a href="mailto:sweinhart@laurelhouse.org">sweinhart@laurelhouse.org</a>	Public health expert; Non-profit org focused on domestic violence; Community based org
Barbara O'Malley	Montgomery Co Health Dept	610-278-5117 x6878	Community Health Facilitator	<a href="mailto:bomalley@montcopa.org">bomalley@montcopa.org</a>	County Health Department; Public Health Expert
Mary Grash	Abington Memorial Hospital Dept of Radiology	215-659-4078		<a href="mailto:mgrash@amh.org">mgrash@amh.org</a>	Health care provider
Renee Bates	Second Alarmers	215-659-1885 x116	Executive Director	<a href="mailto:Renee.Bates@main.sars.org">Renee.Bates@main.sars.org</a>	Health care provider; Non-profit org providing emergency medical services
Stephanie DaCosta	Bethel Deliverance International Church	215-885-2585	Director	<a href="mailto:Comoutreach87@aol.com">Comoutreach87@aol.com</a>	Nonprofit religious organization; leader of medically underserved racial minority population
Cheryl Horsey	Cheltenham School District	215-881-6333	Supervisor of Pupil Services	<a href="mailto:chorsey@cheltenham.org">chorsey@cheltenham.org</a>	Health care provider to medically underserved minority racial population.
Rosemary Hinkle	Abington Community Task Force	215-887-4954	Project Specialist-Public Information	<a href="mailto:rhinkle@abington.org">rhinkle@abington.org</a>	Special knowledge of the public health needs of the community; Non-profit, Community-based org focused on youth and family support services
Cynthia Grasty	Grace Trinity Fellowship	267-419-8596		<a href="mailto:Cynthia@comcast.net">Cynthia@comcast.net</a>	Leader of medically underserved racial minority population
Karen Gurmankin	US Rep. Allyson Schwartz	215-335-3355	Field Representative, Congressional District Office	<a href="mailto:Karen.gurmankin@mail.house.gov">Karen.gurmankin@mail.house.gov</a>	U.S. government official – U.S. Congress
Bokhyae Koh	Won Community Center	215-884-8443		<a href="mailto:info@woncommunity.org">info@woncommunity.org</a>	Leader of medically underserved minority racial population; Community-based organization serving low-income families and



					minorities
Miriam Burnett	New Bethel AME Church	267-636-2407	Pastor	<a href="mailto:mjbchcamec@yahoo.com">mjbchcamec@yahoo.com</a>	Nonprofit religious organization; leader of medically underserved minority racial population
Le Quyen Vu	Indochinese American Counsel	215-457-0272	Executive Director	<a href="mailto:LeQuyen@iacphila.org">LeQuyen@iacphila.org</a>	Leader of medically underserved minority racial population; Community-based organization focused on disadvantaged racial minority
Carol P. Jones	Inglis Care Management	215-581-5787	Director of Care Management	<a href="mailto:Carol.jones@inglis.org">Carol.jones@inglis.org</a>	Special knowledge in medically underserved low income and minority populations with chronic disease needs in the community served by the hospital facility; Health care provider of case management for physically disabled
Basha Silverman	Jewish Family & Children's Services		Vice President, Programs and Services	<a href="mailto:bsilverman@jfcshilly.org">bsilverman@jfcshilly.org</a>	Nonprofit religious organization providing social and community services
Joanne Lippert	Jewish Family & Children's Services		Co-Director Adult and Family Services	<a href="mailto:jlippert@jfcshilly.org">jlippert@jfcshilly.org</a>	Nonprofit religious organization providing social and community services
Elissa Della Monica	Abington Memorial Hospital		Executive Director, Home Care and Hospice		Special knowledge in public health; Health care provider of home care and hospice
Ethel O'Dea	Penn State Abington	215-881-7392	Program Assistant, Student Affairs	<a href="mailto:Eao3@psu.edu">Eao3@psu.edu</a>	Academic expert

**Lower Bucks County Meeting**  
 September 25, 2012  
 Middletown County Club  
 Meeting Participants

	<b>Name</b>	<b>Title</b>	<b>Agency</b>	<b>Phone</b>	<b>Email</b>	<b>Area of Expertise</b>
1	Mae O'Brien	Executive Director	Healthlink Medical Center	215-364-4247	<a href="mailto:mobrien@healthlinkmedical.org">mobrien@healthlinkmedical.org</a>	Leader of medically underserved low income; Health care provider; Community health center
2	Avis Anderson	Coordinator of Health Services	Bristol Township School District	215-943-3200 x226	<a href="mailto:avisa@eye-catcher.com">avisa@eye-catcher.com</a>	Health care provider; Academic Expert
3	Patricia Stern Smallacombe	Sr. VP	United Way of Bucks County	215-949-1660 x115	<a href="mailto:pattys@uwbucks.org">pattys@uwbucks.org</a>	Expertise in public health; Non-profit org
4	Linda Wolfson	Executive Director	Vita Education Services	215-345-8322	<a href="mailto:lwolfson@vitaeducation.org">lwolfson@vitaeducation.org</a>	Non-profit org; Academic Expert
5	Penny Martin	Founder, Counselor	Advocates for Homeless & those in Need	215-550-3868	<a href="mailto:Pennylee6@verizon.net">Pennylee6@verizon.net</a>	Non-profit org serving homeless and low income
6	Theresa Norton	Counselor	Advocates for Homeless & those in Need			Non-profit org serving homeless and low income
7	Nancy Szamborski	Executive Director	Bucks County Housing Group	215-598-3566 x116	<a href="mailto:nszamborski@bchg.org">nszamborski@bchg.org</a>	Non-profit org providing housing to homeless and low income
8	Eric Stark	CEO	Lower Bucks Family YMCA		<a href="mailto:estark@lbfymca.org">estark@lbfymca.org</a>	Non-profit org fostering health and wellness
9	Bernard J. McBride	Director	Bucks County Behavioral Health System	215-444-2701	<a href="mailto:bjmcbride@co.bucks.pa.us">bjmcbride@co.bucks.pa.us</a>	Health departments or agencies with special knowledge of the health needs of the community;
10	Beth Styer	Executive Director	Child, Home and Community	215-348-9770	<a href="mailto:beth@chcinfo.org">beth@chcinfo.org</a>	Non-profit org working with young mothers
11	George Hunger	VP & Treasurer	The Ivins Outreach Center		<a href="mailto:Gaildrew4@msn.com">Gaildrew4@msn.com</a>	Non-profit org aiding youth, older adults, and families in crisis
12	Dale Scafuro	Director of Student	Central Bucks School	267-893-	<a href="mailto:dscafuro@cbsd.org">dscafuro@cbsd.org</a>	Health provider for school

		Services	District	2021		students
13	Meghan Kincade	Director of social services	Bucks County Housing Group	215-598-3566 x107	<a href="mailto:mkincade@bchg.org">mkincade@bchg.org</a>	Non-profit org providing housing to homeless and low income
14	Sara Smethie	Permanent Supportive Housing Coordinator	Bucks County Housing Group	215-598-3566 x 118	<a href="mailto:ssmethie@bchg.org">ssmethie@bchg.org</a>	Non-profit org providing housing to homeless and low income
15	Mary Beth Mahoney	Administrator	Bucks County Department of MH/DP		<a href="mailto:mbmahoney@co.bucks.pa.us">mbmahoney@co.bucks.pa.us</a>	Health departments or agencies with special knowledge of the health needs of the community; Mental health
16	Sally Fabian	Executive Director	Bucks County Health Improvement Partnership (BCHIP)	215-710-2201	<a href="mailto:sfabian@bchip.org">sfabian@bchip.org</a>	Agencies with special knowledge of the health needs of the community; Non-profit collaborative addressing gaps in health services and improving the health status of the community
17	Kristen Ingle	Parish Nurse	St. Bede the Venerable Catholic Church	215-801-3144	<a href="mailto:Hlc112@al.com">Hlc112@al.com</a>	Non-profit religious org; Healthcare provider
18	Lynn Smith	Health Services Coordinantor	Council Rock School District		<a href="mailto:lsmith@crsd.org">lsmith@crsd.org</a>	Health care provider for school students
19	Ronald Workman	President	Ivins Outreach Center Board of Directors		<a href="mailto:Ron_workman@prodigy.net">Ron_workman@prodigy.net</a>	Non-profit org aiding youth, older adults, and families in crisis
20	Linda Seaman	Director	Older Adult Ministry of Morrisville Presbyterian Church			Non-profit religious org with a food center, older adult ministry
21	Linda Thomas	Director of Institutional Advocacy	A Woman's Place	215-343-9241 x122	<a href="mailto:lthomas@womanplace.org">lthomas@womanplace.org</a>	Non-profit supporting victims of domestic violence
22	Sandy Blitzstein	Director of Family Services	YWCA Bucks County	215-953-7793 x114	<a href="mailto:sblitzstein@ywcabucks.org">sblitzstein@ywcabucks.org</a>	Non-profit promoting health and wellness among women, children and families
23	Diane Rosati	Associate Director	Bucks County Drug & Alcohol Commission, Inc.	215-773-9313	<a href="mailto:drosati@co.bucks.pa.us">drosati@co.bucks.pa.us</a>	Health departments or agencies with special knowledge of the health needs of the community;

						Health care provider for substance abuse
24	Bernadette Heenan		Bucks Co. Veterans Committee		<a href="mailto:Gto248@aol.com">Gto248@aol.com</a>	Nonprofit org that raises money for families of deployed
25	Bern McBride	Director	Bucks County Behavioral Health System			Health departments or agencies with special knowledge of the health needs of the community; Mental health
26	Joanne Marotto		St. Andrew's Catholic Church	215-968-0543		Non-profit religious org;
27	Mimi Palkovisc		St. Andrew's Catholic Church	215-968-2262, ext. 47		Non-profit religious org;
28	Barbara Clark	Executive Director	NOVA (Network of Victim Assistance)		bclark@novabucks.org	Non-profit supporting victims of serious crimes

## APPENDIX B: CENSUS TABLES

Holy Redeemer Health System's Service Area

Table 1. Socio-Demographic Indicators, U.S. Census

Total Population		2000		2010		2013		2018	
		505,544		524,527		530,046		538,009	
		Freq.	%	Freq.	%	Freq.	%	Freq.	%
Age	0-17	113,008	(22.4)	113,044	(21.6)	113,041	(21.3)	114,397	(21.3)
	18-44	185,932	(36.8)	182,750	(34.8)	182,043	(34.3)	180,619	(33.6)
	45-64	118,021	(23.3)	143,058	(27.3)	144,466	(27.3)	142,635	(26.5)
	65+	88,583	(17.5)	85,675	(16.3)	90,496	(17.1)	100,358	(18.7)
Gender	Male	243,141	(48.1)	255,230	(48.7)	258,075	(48.7)	262,301	(48.8)
	Female	262,403	(51.9)	269,297	(51.3)	271,971	(51.3)	275,708	(51.2)
Race/Ethnicity*	White	430,392	(85.1)	380,375	(72.5)	369,411	(69.7)	353,188	(65.6)
	Black	27,129	(5.4)	52,261	(10.0)	57,767	(10.9)	65,756	(12.2)
	Asian	20,922	(4.1)	38,936	(7.4)	43,454	(8.2)	50,102	(9.3)
	Other	6,940	(1.4)	11,202	(2.1)	12,143	(2.3)	13,472	(2.5)
	Latino	20,161	(4.0)	41,753	(8.0)	47,271	(8.9)	55,491	(10.3)
Language Spoken at Home	English	--	--	387,650	(81.0)	388,588	(77.9)	394,214	(78.0)
	Spanish	--	--	21,206	(4.4)	27,431	(5.5)	27,745	(5.5)
	Asian Language	--	--	15,316	(3.2)	23,638	(4.7)	23,741	(4.7)
	Other	--	--	54,177	(11.3)	58,984	(11.8)	59,764	(11.8)

\*White, Black, Asian and Other races exclude Latinos.  
 Source: Nielsen-Claritas Pop-Facts Database and 2010 U.S. Census.

**Table 2. Latino Population by Specific Origin, U.S. Census**

Total Population		2000		2010		2013		2018	
		505,544		524,527		530,046		538,009	
		Freq.	%	Freq.	%	Freq.	%	Freq.	%
Specific Origin	Cuban	844	(0.2)	1,238	(0.2)	1,320	(0.2)	1,526	(0.3)
	Mexican	2,274	(0.4)	5,030	(1.0)	6,215	(1.2)	7,044	(1.3)
	Puerto Rican	10,238	(2.0)	18,421	(3.5)	26,290	(5.0)	31,411	(5.8)
	Other	6,805	(1.3)	10,968	(2.1)	13,446	(2.5)	15,510	(2.9)

Source: Nielsen-Claritas Pop-Facts Database and 2010 U.S. Census.

**Table 3. Population by Detailed Asian Origin, U.S. Census**

Total Population		2000		2010		2013		2018	
		505,544		524,527		530,046		538,009	
		Freq.	%	Freq.	%	Freq.	%	Freq.	%
Asian Origin	Indian	9,083	(1.8)	13,028	(2.5)	17,345	(3.3)	19,584	(3.6)
	Cambodian	202	(0.0)	285	(0.1)	971	(0.2)	1,228	(0.2)
	Chinese	4,248	(0.8)	5,711	(1.1)	11,411	(2.2)	13,131	(2.4)
	Filipino	1,391	(0.3)	1,951	(0.4)	2,039	(0.4)	2,411	(0.4)
	Hmong	21	(0.0)	31	(0.0)	ND		ND	
	Japanese	210	(0.0)	298	(0.1)	212	(0.0)	249	(0.0)
	Korean	3,560	(0.7)	4,909	(0.9)	3,337	(0.6)	3,759	(0.7)
	Laotian	40	(0.0)	62	(0.0)	65	(0.0)	85	(0.0)
	Thai	92	(0.0)	132	(0.0)	154	(0.0)	176	(0.0)
	Vietnamese	1,106	(0.2)	1,539	(0.3)	4,753	(0.9)	5,816	(1.1)
	Other	1,088	(0.2)	1,515	(0.3)	3,385	(0.6)	3,916	(0.7)

Source: Nielsen-Claritas Pop-Facts Database and 2010 U.S. Census.

ND=Not Displayed. Percentages are not calculated and displayed when the count is less than 10.

**Table 4. Socio-Economic Indicators, U.S. Census**

		2000		2010		2013		2018	
		505,544		524,527		530,046		538,009	
		Freq.	%	Freq.	%	Freq.	%	Freq.	%
<b>Education</b>	Less than HS	63,646	(18.1)	46,218	(13.0)	46,381	(12.5)	47,641	(12.5)
	HS graduate	208,311	(59.1)	217,511	(61.0)	233,138	(62.9)	240,207	(63.1)
	College or more	80,423	(22.8)	92,740	(26.0)	91,423	(24.6)	92,894	(24.4)
<b>Employment</b>	Employed	236,934	(95.2)	245,873	(95.0)	244,454	(89.5)	247,717	(89.4)
	Unemployed	11,974	(4.8)	12,897	(5.0)	28,824	(10.5)	29,272	(10.6)
<b>Poverty Status</b>	Families living in poverty w/o children	2,810	(4.0)	8,318	(6.1)	10,505	(7.7)	10,759	(7.8)
	Families living in poverty with children	4,864	(7.8)	5,064	(8.7)	7,089	(11.7)	7,262	(11.8)
<b>Housing Unit Type</b>	Renter-occupied	58,029	(29.7)	63,830	(32.0)	64,773	(32.1)	66,166	(32.2)
	Owner-occupied	137,619	(70.3)	135,910	(68.0)	137,235	(67.9)	139,200	(67.8)
<b>Median Household Income</b>		47,795		59,013		54,776		56,655	

Source: Nielsen-Claritas Pop-Facts Database and 2010 U.S. Census.



Montgomery County

Table 5. Socio-Demographic Indicators, U.S. Census

Total Population		2000		2010		2013		2018	
		750,097		799,874		809,053		822,203	
		Freq.	%	Freq.	%	Freq.	%	Freq.	%
Age	0-17	181,145	(24.1)	183,499	(22.9)	183,286	(22.7)	182,630	(22.2)
	18-44	281,973	(37.6)	267,385	(33.4)	263,919	(32.6)	260,802	(31.7)
	45-64	175,182	(23.4)	228,263	(28.5)	233,294	(28.8)	233,804	(28.4)
	65+	111,797	(14.9)	120,727	(15.1)	128,554	(15.9)	144,967	(17.6)
Gender	Male	362,554	(48.3)	387,964	(48.5)	392,569	(48.5)	399,188	(48.6)
	Female	387,543	(51.7)	411,910	(51.5)	416,484	(51.5)	423,015	(51.4)
Race/Ethnicity*	White	640,019	(85.3)	631,784	(79.0)	626,936	(77.5)	619,176	(75.3)
	Black	55,303	(7.4)	67,582	(8.4)	70,247	(8.7)	74,266	(9.0)
	Asian	30,126	(4.0)	51,354	(6.4)	56,447	(7.0)	63,856	(7.8)
	Other	9,349	(1.2)	14,921	(1.9)	16,357	(2.0)	18,554	(2.3)
	Latino	15,300	(2.0)	34,233	(4.3)	39,066	(4.8)	46,351	(5.6)
Language Spoken at Home	English	--	--	654,214	(89.2)	669,076	(87.9)	679,404	(88.0)
	Spanish	--	--	16,948	(2.3)	23,062	(3.0)	23,284	(3.0)
	Asian Language	--	--	22,771	(3.1)	27,506	(3.6)	27,739	(3.6)
	Other	--	--	39,600	(5.4)	41,309	(5.4)	41,847	(5.4)

\*White, Black, Asian and Other races exclude Latinos.  
 Source: Nielsen-Claritas Pop-Facts Database and 2010 U.S. Census.

**Table 6. Latino Population by Specific Origin, U.S. Census**

Total Population		2000		2010		2013		2018	
		750,097		799,874		809,053		822,203	
		Freq.	%	Freq.	%	Freq.	%	Freq.	%
Specific Origin	Cuban	812	(0.1)	970	(0.1)	1,439	(0.2)	1,707	(0.2)
	Mexican	3,940	(0.5)	9,204	(1.2)	14,630	(1.8)	17,295	(2.1)
	Puerto Rican	5,595	(0.7)	8,600	(1.1)	10,947	(1.4)	13,081	(1.6)
	Other	4,953	(0.7)	8,203	(1.0)	12,050	(1.5)	14,268	(1.7)

Source: Nielsen-Claritas Pop-Facts Database and 2010 U.S. Census.

**Table 7. Population by Detailed Asian Origin, U.S. Census**

Total Population		2000		2010		2013		2018	
		750,097		799,874		809,053		822,203	
		Freq.	%	Freq.	%	Freq.	%	Freq.	%
Asian Origin	Indian	8,056	(1.1)	11,760	(1.5)	18,005	(2.2)	20,307	(2.5)
	Cambodian	304	(0.0)	422	(0.1)	478	(0.1)	543	(0.1)
	Chinese	5,694	(0.8)	8,024	(1.0)	9,259	(1.1)	10,516	(1.3)
	Filipino	1,674	(0.2)	2,317	(0.3)	2,302	(0.3)	2,595	(0.3)
	Hmong	ND		ND		ND		ND	
	Japanese	655	(0.1)	899	(0.1)	629	(0.1)	708	(0.1)
	Korean	9,015	(1.2)	12,271	(1.5)	15,442	(1.9)	17,487	(2.1)
	Laotian	158	(0.0)	219	(0.0)	167	(0.0)	193	(0.0)
	Thai	159	(0.0)	213	(0.0)	424	(0.1)	476	(0.1)
	Vietnamese	2,687	(0.4)	3,727	(0.5)	4,785	(0.6)	5,453	(0.7)
	Other	1,785	(0.2)	2,524	(0.3)	5,197	(0.6)	5,862	(0.7)

Source: Nielsen-Claritas Pop-Facts Database and 2010 U.S. Census.

ND=Not Displayed. Percentages are not calculated and displayed when the count is less than 10.

**Table 8. Socio-Economic Indicators, U.S. Census**

		2000		2010		2013		2018	
		750,097		799,874		809,053		822,203	
		Freq.	%	Freq.	%	Freq.	%	Freq.	%
<b>Education</b>	Less than HS	59,307	(11.5)	41,948	(7.8)	39,186	(7.0)	39,773	(7.0)
	HS graduate	256,777	(49.8)	259,216	(48.4)	269,687	(48.2)	274,348	(48.3)
	College or more	199,787	(38.7)	234,304	(43.8)	250,134	(44.7)	253,861	(44.7)
<b>Employment</b>	Employed	384,688	(95.5)	410,333	(96.1)	418,816	(93.3)	427,658	(93.3)
	Unemployed	17,965	(4.5)	16,794	(3.9)	30,110	(6.7)	30,730	(6.7)
<b>Poverty Status</b>	Families living in poverty w/o children	1,426	(1.4)	7,913	(3.8)	7,753	(3.7)	7,895	(3.7)
	Families living in poverty with children	4,044	(4.1)	5,875	(5.8)	5,701	(5.7)	5,797	(5.7)
<b>Housing Unit Type</b>	Renter-occupied	75,865	(26.5)	82,749	(26.9)	84,104	(27.0)	86,149	(27.1)
	Owner-occupied	210,233	(73.5)	225,001	(73.1)	227,789	(73.0)	232,023	(72.9)
<b>Median Household Income</b>		61,538		77,987		76,825		84,513	

Source: Nielsen-Claritas Pop-Facts Database and 2010 U.S. Census.

**Bucks County**

**Table 9. Socio-Demographic Indicators, U.S. Census**

Total Population		2000		2010		2013		2018	
		597,635		625,249		628,487		633,488	
		Freq.	%	Freq.	%	Freq.	%	Freq.	%
Age	0-17	153,486	(25.7)	143,514	(23.0)	139,737	(22.2)	133,937	(21.1)
	18-44	224,997	(37.6)	197,589	(31.6)	194,860	(31.0)	194,226	(30.7)
	45-64	145,058	(24.3)	192,927	(30.9)	195,228	(31.1)	191,153	(30.2)
	65+	74,094	(12.4)	91,219	(14.6)	98,662	(15.7)	114,172	(18.0)
Gender	Male	293,182	(49.1)	306,663	(49.0)	308,124	(49.0)	310,286	(49.0)
	Female	304,453	(50.9)	318,586	(51.0)	320,363	(51.0)	323,202	(51.0)
Race/Ethnicity*	White	544,733	(91.1)	543,207	(86.9)	539,721	(85.9)	535,052	(84.5)
	Black	18,970	(3.2)	21,454	(3.4)	21,850	(3.5)	22,357	(3.5)
	Asian	13,545	(2.3)	23,893	(3.8)	26,281	(4.2)	29,705	(4.7)
	Other	6,382	(1.1)	9,913	(1.6)	10,779	(1.7)	12,071	(1.9)
	Latino	14,005	(2.3)	26,782	(4.3)	29,856	(4.8)	34,303	(5.4)
Language Spoken at Home	English	--	--	530,526	(90.0)	530,902	(89.4)	534,539	(89.4)
	Spanish	--	--	14,176	(2.4)	16,624	(2.8)	16,635	(2.8)
	Asian Language	--	--	10,688	(1.8)	11,578	(1.9)	11,601	(1.9)
	Other	--	--	33,944	(5.8)	34,809	(5.9)	34,925	(5.8)

\*White, Black, Asian and Other races exclude Latinos.  
 Source: Nielsen-Claritas Pop-Facts Database and 2010 U.S. Census.

**Table 10. Latino Population by Specific Origin, U.S. Census**

Total Population		2000		2010		2013		2018	
		597,635		625,249		628,487		633,488	
		Freq.	%	Freq.	%	Freq.	%	Freq.	%
Specific Origin	Cuban	650	(0.1)	1,096	(0.2)	1,086	(0.2)	1,233	(0.2)
	Mexican	3,046	(0.5)	6,142	(1.0)	7,527	(1.2)	8,603	(1.4)
	Puerto Rican	6,304	(1.1)	8,067	(1.3)	10,814	(1.7)	12,520	(2.0)
	Other	4,005	(0.7)	7,371	(1.2)	10,429	(1.7)	11,947	(1.9)

Source: Nielsen-Claritas Pop-Facts Database and 2010 U.S. Census.

**Table 11. Population by Detailed Asian Origin, U.S. Census**

Total Population		2000		2010		2013		2018	
		597,635		625,249		628,487		633,488	
		Freq.	%	Freq.	%	Freq.	%	Freq.	%
Asian Origin	Indian	5,916	(1.0)	9,569	(1.5)	11,193	(1.8)	12,612	(2.0)
	Cambodian	123	(0.0)	195	(0.0)	383	(0.1)	431	(0.1)
	Chinese	2,237	(0.4)	3,767	(0.6)	4,602	(0.7)	5,206	(0.8)
	Filipino	1,264	(0.2)	2,016	(0.3)	2,119	(0.3)	2,405	(0.4)
	Hmong	ND		ND		ND		ND	
	Japanese	314	(0.1)	494	(0.1)	325	(0.1)	366	(0.1)
	Korean	2,099	(0.4)	3,383	(0.5)	3,483	(0.6)	3,937	(0.6)
	Laotian	22	(0.0)	39	(0.0)	183	(0.0)	207	(0.0)
	Thai	77	(0.0)	120	(0.0)	270	(0.0)	302	(0.0)
	Vietnamese	764	(0.1)	1,190	(0.2)	1,886	(0.3)	2,147	(0.3)
	Other	807	(0.1)	1,334	(0.2)	1,965	(0.3)	2,239	(0.4)

Source: Nielsen-Claritas Pop-Facts Database and 2010 U.S. Census.

ND=Not Displayed. Percentages are not calculated and displayed when the count is less than 10.

**Table 12. Socio-Economic Indicators, U.S. Census**

		2000		2010		2013		2018	
		597,635		625,249		628,487		633,488	
		Freq.	%	Freq.	%	Freq.	%	Freq.	%
<b>Education</b>	Less than HS	45,929	(11.4)	36,062	(8.4)	29,714	(6.8)	30,086	(6.8)
	HS graduate	231,058	(57.4)	247,040	(57.3)	254,329	(58.3)	258,558	(58.4)
	College or more	125,588	(31.2)	148,126	(34.3)	152,293	(34.9)	154,404	(34.9)
<b>Employment</b>	Employed	308,281	(96.5)	330,161	(95.6)	325,028	(91.9)	331,367	(91.9)
	Unemployed	11,128	(3.5)	15,162	(4.4)	28,668	(8.1)	29,246	(8.1)
<b>Poverty Status</b>	Families living in poverty w/o children	1,646	(2.1)	5,527	(3.2)	6,228	(3.7)	6,350	(3.7)
	Families living in poverty with children	3,430	(4.2)	3,808	(4.8)	4,525	(6.0)	4,621	(6.1)
<b>Housing Unit Type</b>	Renter-occupied	49,520	(22.6)	53,836	(22.9)	54,412	(23.0)	55,184	(23.0)
	Owner-occupied	169,205	(77.4)	181,013	(77.1)	182,566	(77.0)	184,607	(77.0)
<b>Median Household Income</b>		60,414		74,850		73,244		77,675	

Source: Nielsen-Claritas Pop-Facts Database and 2010 U.S. Census.

Philadelphia County

Table 13. Socio-Demographic Indicators, U.S. Census									
Total Population		2000		2010		2013		2018	
		1,517,550		1,526,006		1,548,343		1,579,838	
		Freq.	%	Freq.	%	Freq.	%	Freq.	%
Age	0-17	383,469	(25.3)	343,837	(22.5)	346,802	(22.4)	356,622	(22.6)
	18-44	612,613	(40.4)	638,082	(41.8)	639,228	(41.3)	633,595	(40.1)
	45-64	307,746	(20.3)	358,778	(23.5)	365,043	(23.6)	368,317	(23.3)
	65+	213,722	(14.1)	185,309	(12.1)	197,270	(12.7)	221,304	(14.0)
Gender	Male	705,107	(46.5)	719,813	(47.2)	732,377	(47.3)	750,916	(47.5)
	Female	812,443	(53.5)	806,193	(52.8)	815,966	(52.7)	828,922	(52.5)
Race/Ethnicity*	White	644,395	(42.5)	562,585	(36.9)	551,134	(35.6)	533,069	(33.7)
	Black	646,123	(42.6)	644,287	(42.2)	650,865	(42.0)	659,449	(41.7)
	Asian	67,119	(4.4)	95,521	(6.3)	103,633	(6.7)	115,866	(7.3)
	Other	30,985	(2.0)	36,002	(2.4)	37,833	(2.4)	40,577	(2.6)
	Latino	128,928	(8.5)	187,611	(12.3)	204,878	(13.2)	230,877	(14.6)
Language Spoken at Home	English	--	--	1,108,940	(80.2)	1,142,550	(79.0)	1,166,400	(79.1)
	Spanish	--	--	126,518	(9.1)	140,265	(9.7)	142,357	(9.7)
	Asian Language	--	--	55,172	(4.0)	67,214	(4.7)	68,158	(4.6)
	Other	--	--	92,743	(6.7)	95,388	(6.6)	97,064	(6.6)

\*White, Black, Asian and Other races exclude Latinos.  
 Source: Nielsen-Claritas Pop-Facts Database and 2010 U.S. Census.

**Table 14. Latino Population by Specific Origin, U.S. Census**

Total Population		2000		2010		2013		2018	
		1,517,550		1,526,006		1,548,343		1,579,838	
		Freq.	%	Freq.	%	Freq.	%	Freq.	%
Specific Origin	Cuban	2,730	(0.2)	3,351	(0.2)	4,010	(0.3)	4,504	(0.3)
	Mexican	6,220	(0.4)	13,550	(0.9)	14,439	(0.9)	16,180	(1.0)
	Puerto Rican	91,527	(6.0)	122,358	(8.0)	142,034	(9.2)	160,569	(10.2)
	Other	28,451	(1.9)	33,852	(2.2)	44,395	(2.9)	49,624	(3.1)

Source: Nielsen-Claritas Pop-Facts Database and 2010 U.S. Census.

**Table 15. Population by Detailed Asian Origin, U.S. Census**

Total Population		2000		2010		2013		2018	
		1,517,550		1,526,006		1,548,343		1,579,838	
		Freq.	%	Freq.	%	Freq.	%	Freq.	%
Asian Origin	Indian	12,819	(0.8)	16,184	(1.1)	22,413	(1.4)	24,897	(1.6)
	Cambodian	6,570	(0.4)	7,529	(0.5)	12,063	(0.8)	13,563	(0.9)
	Chinese	17,390	(1.1)	22,156	(1.5)	28,484	(1.8)	31,870	(2.0)
	Filipino	4,012	(0.3)	4,744	(0.3)	4,196	(0.3)	4,697	(0.3)
	Hmong	122	(0.0)	121	(0.0)	ND		ND	
	Japanese	1,216	(0.1)	1,603	(0.1)	1,078	(0.1)	1,210	(0.1)
	Korean	6,556	(0.4)	8,167	(0.5)	5,875	(0.4)	6,551	(0.4)
	Laotian	1,001	(0.1)	1,159	(0.1)	1,471	(0.1)	1,668	(0.1)
	Thai	301	(0.0)	390	(0.0)	331	(0.0)	361	(0.0)
	Vietnamese	11,608	(0.8)	13,454	(0.9)	18,046	(1.2)	20,238	(1.3)
	Other	6,059	(0.4)	7,610	(0.5)	10,633	(0.7)	11,891	(0.8)

Source: Nielsen-Claritas Pop-Facts Database and 2010 U.S. Census.

ND=Not Displayed. Percentages are not calculated and displayed when the count is less than 10.



**Table 16. Socio-Economic Indicators, U.S. Census**

		2000		2010		2013		2018	
		1,517,550		1,526,006		1,548,343		1,579,838	
		Freq.	%	Freq.	%	Freq.	%	Freq.	%
<b>Education</b>	Less than HS	278,090	(28.8)	204,770	(21.4)	202,166	(20.0)	212,004	(20.0)
	HS graduate	515,466	(53.3)	549,620	(57.5)	580,174	(57.5)	610,835	(57.6)
	College or more	172,641	(17.9)	200,952	(21.0)	226,748	(22.5)	237,989	(22.4)
<b>Employment</b>	Employed	584,957	(89.1)	609,989	(89.5)	618,227	(85.4)	627,399	(85.4)
	Unemployed	71,582	(10.9)	71,251	(10.5)	105,990	(14.6)	107,644	(14.6)
<b>Poverty Status</b>	Families living in poverty w/o children	14,113	(8.9)	65,373	(18.7)	71,644	(20.7)	73,102	(20.7)
	Families living in poverty with children	51,146	(26.0)	49,368	(27.0)	53,139	(30.0)	54,189	(30.0)
<b>Housing Unit Type</b>	Renter-occupied	240,438	(40.7)	275,200	(45.9)	280,570	(46.0)	287,980	(46.1)
	Owner-occupied	349,633	(59.3)	324,536	(54.1)	329,537	(54.0)	336,372	(53.9)
<b>Median Household Income</b>		31,011		37,509		34,341		34,386	

Source: Nielsen-Claritas Pop-Facts Database and 2010 U.S. Census.

Pennsylvania

Table 17. Socio-Demographic Indicators, U.S. Census									
Total Population		2000		2010		2013		2018	
		12,281,026		12,702,379		12,785,546		12,910,005	
		Freq.	%	Freq.	%	Freq.	%	Freq.	%
Age	0-17	2,922,256	(23.8)	2,792,155	(22.0)	2,760,909	(21.6)	2,735,591	(21.2)
	18-44	4,602,793	(37.5)	4,388,169	(34.5)	4,360,018	(34.1)	4,329,955	(33.5)
	45-64	2,836,833	(23.1)	3,562,748	(28.0)	3,572,415	(27.9)	3,485,718	(27.0)
	65+	1,919,144	(15.6)	1,959,307	(15.4)	2,092,204	(16.4)	2,358,741	(18.3)
Gender	Male	5,929,727	(48.3)	6,190,363	(48.7)	6,233,014	(48.8)	6,296,695	(48.8)
	Female	6,351,299	(51.7)	6,512,016	(51.3)	6,552,532	(51.2)	6,613,310	(51.2)
Race/Ethnicity*	White	10,484,203	(84.4)	10,094,652	(79.5)	10,010,316	(78.3)	9,886,505	(76.6)
	Black	1,224,612	(9.9)	1,327,091	(10.4)	1,363,150	(10.7)	1,416,944	(11.0)
	Asian	219,813	(1.8)	346,288	(2.7)	377,857	(3.0)	423,710	(3.3)
	Other	93,350	(0.8)	214,688	(1.7)	233,021	(1.8)	260,790	(2.0)
	Latino	394,095	(3.2)	719,660	(5.7)	801,202	(6.3)	922,056	(7.1)
Language Spoken at Home	English	--	--	10,772,932	(89.9)	10,833,087	(89.9)	10,922,744	(89.9)
	Spanish	--	--	515,279	(4.3)	508,744	(4.2)	512,994	(4.2)
	Asian Language	--	--	203,715	(1.7)	205,074	(1.7)	206,626	(1.7)
	Other	--	--	491,312	(4.1)	498,532	(4.1)	502,797	(4.1)

\*White, Black, Asian and Other races exclude Latinos.  
 Source: Nielsen-Claritas Pop-Facts Database and 2010 U.S. Census.

**Table 18. Latino Population by Specific Origin, U.S. Census**

Total Population		2000		2010		2013		2018	
		12,281,026		12,702,379		12,785,546		12,910,005	
		Freq.	%	Freq.	%	Freq.	%	Freq.	%
Specific Origin	Cuban	10,349	(0.1)	18,289	(0.1)	21,079	(0.2)	24,204	(0.2)
	Mexican	55,196	(0.5)	126,192	(1.0)	139,869	(1.1)	161,250	(1.3)
	Puerto Rican	228,579	(1.9)	378,312	(3.0)	425,291	(3.3)	489,598	(3.8)
	Other	99,971	(0.8)	199,318	(1.6)	214,963	(1.7)	247,004	(1.9)

Source: Nielsen-Claritas Pop-Facts Database and 2010 U.S. Census.

**Table 19. Population by Detailed Asian Origin, U.S. Census**

Total Population		2000		2010		2013		2018	
		12,281,026		12,702,379		12,785,546		12,910,005	
		Freq.	%	Freq.	%	Freq.	%	Freq.	%
Asian Origin	Indian	57,232	(0.5)	102,096	(0.8)	113,804	(0.9)	127,642	(1.0)
	Cambodian	8,533	(0.1)	16,708	(0.1)	16,033	(0.1)	17,929	(0.1)
	Chinese	48,715	(0.4)	80,119	(0.6)	87,096	(0.7)	97,775	(0.8)
	Filipino	756	(0.0)	18,554	(0.2)	22,544	(0.2)	25,283	(0.2)
	Hmong	6,979	(0.1)	2,853	(0.0)	167	(0.0)	186	(0.0)
	Japanese	31,611	(0.3)	5,708	(0.0)	6,508	(0.1)	7,298	(0.1)
	Korean	2,215	(0.0)	39,755	(0.3)	42,507	(0.3)	47,755	(0.4)
	Laotian	14,508	(0.1)	2,854	(0.0)	3,079	(0.0)	3,446	(0.0)
	Thai	1,675	(0.0)	2,755	(0.0)	2,817	(0.0)	3,133	(0.0)
	Vietnamese	30,022	(0.2)	45,358	(0.4)	47,332	(0.4)	53,081	(0.4)
	Other	17,579	(0.1)	10,014	(0.1)	39,080	(0.3)	43,753	(0.3)

Source: Nielsen-Claritas Pop-Facts Database and 2010 U.S. Census.

**Table 20. Socio-Economic Indicators, U.S. Census**

		2000		2010		2013		2018	
		12,281,026		12,702,379		12,785,546		12,910,005	
		Freq.	%	Freq.	%	Freq.	%	Freq.	%
<b>Education</b>	Less than HS	1,494,731	(18.1)	1,003,960	(11.6)	1,032,950	(11.8)	1,052,892	(11.8)
	HS graduate	4,922,960	(59.6)	5,314,065	(61.4)	5,353,792	(61.3)	5,457,313	(61.3)
	College or more	1,846,734	(22.3)	2,336,804	(27.0)	2,347,391	(26.9)	2,392,861	(26.9)
<b>Employment</b>	Employed	5,653,298	(94.4)	5,842,995	(90.4)	5,964,251	(91.1)	6,042,982	(91.1)
	Unemployed	338,413	(5.6)	620,495	(9.6)	581,125	(8.9)	588,741	(8.9)
<b>Poverty Status</b>	Families living in poverty w/o children	62,290	(3.8)	297,387	(9.3)	298,155	(9.1)	301,570	(9.1)
	Families living in poverty with children	191,818	(12.3)	211,119	(15.9)	228,177	(15.3)	230,672	(15.3)
<b>Housing Unit Type</b>	Renter-occupied	1,370,694	(28.7)	1,527,182	(30.4)	1,543,211	(30.5)	1,566,008	(30.6)
	Owner-occupied	3,406,307	(71.3)	3,491,722	(69.6)	3,517,143	(69.5)	3,555,242	(69.4)
<b>Median Household Income</b>		41,440		49,288		51,142		53,619	

Source: Nielsen-Claritas Pop-Facts Database and 2010 U.S. Census.

## APPENDIX C: VITAL STATISTICS TABLES

**Table 1. Average Annualized Birth Rates for Women 15-44 Years  
by Race and Ethnicity, 2005-2008**

	Service Area	Bucks County	Montgomery County	Philadelphia County	Pennsylvania
	Rate (Number)	Rate (Number)	Rate (Number)	Rate (Number)	Rate (Number)
Total	65.2 (6,114)	51.9 (6,284)	62.5 (9,381)	71.1 (22,759)	58.7 (144,233)
White	52.6 (3,980)	48.0 (5,233)	58.5 (7,241)	48.9 (6,093)	52.6 (105,608)
Black	103.0 (790)	60.7 (290)	63.9 (841)	74.9 (11,121)	74.6 (21,237)
Asian	93.4 (544)	81.2 (351)	85.4 (801)	72.0 (1,415)	78.8 (5,298)
Other	131.2 (612)	111.3 (321)	105.6 (400)	110.8 (3,028)	92.6 (8,810)
Latina	129.3 (740)	110.9 (410)	159.6 (695)	114.0 (3,761)	110.0 (13,040)
Non-Latina	59.8 (5,262)	49.3 (5,792)	59.2 (8,626)	63.6 (18,255)	55.4 (129,559)

Notes: The birth rate is calculated per 1,000 women 15-44 years of age. White, Black, Asian and Other races include Latinas.  
Source: Pennsylvania Department of Health, Bureau of Health Statistics and Research. Calculations prepared by PHMC.

**Table 2. Average Annualized Birth Rates for Adolescent Women 10-17 Years  
by Race and Ethnicity, 2005-2008**

	Service Area	Bucks County	Montgomery County	Philadelphia County	Pennsylvania
	Rate (Number)	Rate (Number)	Rate (Number)	Rate (Number)	Rate (Number)
Total	5.1 (124)	1.9 (66)	2.8 (118)	17.1 (1,361)	6.9 (4,427)
White	2.6 (51)	1.4 (45)	1.7 (58)	5.2 (128)	3.7 (1,900)
Black	21.8 (42)	7.4 (11)	11.3 (43)	20.5 (891)	19.8 (1,653)
Asian	ND	ND	ND	6.3 (23)	3.0 (42)
Other	16.4 (21)	ND	9.8 (13)	28.7 (237)	19.0 (604)
Latina	19.6 (31)	10.2 (11)	24.9 (30)	31.5 (319)	25.5 (935)
Non-Latina	4.0 (92)	1.6 (53)	2.1 (86)	14.2 (990)	5.6 (3,400)

Notes: The birth rate is calculated per 1,000 women 10-17 years of age. White, Black, Asian and Other races include Latinas.  
ND=Not Displayed. Rates are not calculated and displayed when the count is less than 10.

Source: Pennsylvania Department of Health, Bureau of Health Statistics and Research. Calculations prepared by PHMC.

**Table 3. Average Annualized Percentage of Infants Born at Low Birth Weight by Race and Ethnicity, 2005-2008**

	Service Area	Bucks County	Montgomery County	Philadelphia County	Pennsylvania
	Percent (Number)	Percent (Number)	Percent (Number)	Percent (Number)	Percent (Number)
Total	7.6 (467)	6.6 (419)	7.2 (683)	11.3 (2,595)	8.3 (12,022)
White	6.7 (267)	6.3 (332)	6.6 (482)	7.7 (469)	7.1 (7,552)
Black	11.5 (92)	9.5 (28)	11.1 (94)	14.2 (1,594)	13.6 (2,918)
Asian	7.6 (41)	8.2 (29)	8.2 (66)	7.7 (109)	8.0 (424)
Other	8.5 (52)	7.1 (23)	7.0 (28)	10.1 (307)	9.0 (795)
Latino/a	7.8 (58)	6.7 (28)	6.3 (44)	9.5 (361)	8.7 (1,142)
Non-Latino/a	7.5 (399)	6.6 (383)	7.2 (628)	11.6 (2,126)	8.2 (10,648)

Notes: Low birth weight is defined as an infant weighing less than 2500 grams (5.5 lbs.) at birth. White, Black, Asian and Other races include Latino/as.

Source: Pennsylvania Department of Health, Bureau of Health Statistics and Research. Calculations prepared by PHMC.

**Table 4. Average Annualized Infant Mortality Rate by Race and Ethnicity, 2005-2008**

	Service Area	Bucks County	Montgomery County	Philadelphia County	Pennsylvania
	Rate (Number)	Rate (Number)	Rate (Number)	Rate (Number)	Rate (Number)
Total	5.5 (34)	4.4 (28)	5.6 (53)	12.2 (279)	7.5 (1,090)
White	5.7 (23)	4.1 (22)	4.6 (34)	11.6 (71)	6.4 (681)
Black	ND	ND	13.6 (12)	16.1 (181)	16.2 (348)
Asian	ND	ND	ND	ND	4.3 (23)
Other	ND	ND	ND	ND	ND
Latino/a	ND	ND	ND	8.9 (34)	7.0 (92)
Non-Latino/a	5.6 (30)	4.6 (27)	5.4 (47)	13.0 (238)	7.6 (985)

Notes: Infant mortality is defined as the death of an infant within the first year of birth and is calculated per 1,000 live infant births. White, Black, Asian and Other races include Latino/as. ND=Not Displayed. Rates are not calculated and displayed when the count is less than 10.

Source: Pennsylvania Department of Health, Bureau of Health Statistics and Research. Calculations prepared by PHMC.

**Table 5. Average Annualized Mortality Rates, 2005-2008**

	<b>Service Area</b>	<b>Bucks County</b>	<b>Montgomery County</b>	<b>Philadelphia County</b>	<b>Pennsylvania</b>
	Rate (Number)	Rate (Number)	Rate (Number)	Rate (Number)	Rate (Number)
All Causes	742.5 (5,227)	728.3 (4,974)	703.9 (6,970)	931.2 (14,960)	785.2 (124,136)
All Cancer	185.0 (1,254)	172.6 (1,200)	169.8 (1,631)	216.4 (3,386)	184.7 (28,616)
Female Breast Cancer	24.7 (95)	24.1 (94)	23.0 (123)	28.2 (264)	23.9 (2,082)
Lung Cancer	49.6 (332)	47.5 (330)	42.9 (409)	61.8 (954)	50.9 (7,852)
Colorectal Cancer	18.0 (125)	15.6 (108)	15.7 (153)	21.5 (341)	17.8 (2,802)
Prostate Cancer	8.3 (62)	8.5 (59)	8.9 (90)	12.1 (198)	8.9 (1,448)
Heart Disease	182.2 (1,359)	168.2 (1,150)	166.7 (1,708)	232.2 (3,842)	203.2 (33,297)
Stroke	38.2 (288)	44.6 (304)	44.1 (456)	47.2 (790)	42.5 (7,017)
HIV/AIDS	1.9 (10)	ND	1.5 (13)	12.2 (172)	2.7 (344)
Homicide	5.7 (26)	1.8 (11)	2.1 (16)	24.6 (361)	6.1 (721)
Suicide	12.3 (63)	11.1 (73)	8.8 (73)	10.4 (151)	10.9 (1,404)
Motor Vehicle Crashes	7.2 (39)	8.5 (54)	6.7 (53)	7.2 (107)	11.2 (1,434)
Accidental Drug/Alcohol Poisoning	ND	1.8 (12)	1.4 (11)	2.6 (37)	3.8 (463)

Notes: Mortality rates are calculated per 100,000 population. ND=Not Displayed. Rates are not calculated and displayed when the count is less than 10.

Source: Pennsylvania Department of Health, Bureau of Health Statistics and Research. Calculations prepared by PHMC.



**Table 6. Currently Living with HIV, including AIDS  
by Gender and Race/Ethnicity, 2008**

	<b>Bucks County</b>	<b>Montgomery County</b>	<b>Philadelphia County</b>	<b>Pennsylvania</b>
Total number currently living with HIV, including AIDS	582	884	16,234	30,479
Currently living with HIV, including AIDS (rate per 100,000)*	93.6	113.6	1,121.6	244.9
<b>Gender (percentage)</b>				
Male	82% (475)	77% (677)	69% (11,261)	N/A
Female	18% (107)	23% (207)	31% (4,973)	N/A
<b>Race/Ethnicity (percentage)</b>				
White	73% (427)	56% (494)	21% (3,386)	N/A
Black	19% (110)	34% (302)	66% (10,789)	N/A
Latino	7% (39)	9% (78)	12% (1,900)	N/A
Asian	ND	ND	1% (109)	N/A
Other	ND	ND	0% (50)	N/A

Notes:

ND=Not Displayed. Percentages are not calculated and displayed when the count is less than 10.

N/A=Data are not available.

\*Rates calculated by PHMC using HIV prevalence estimates provided by the Pennsylvania Department of Health divided by population estimates from the 2008 American Community Survey.

Source: Pennsylvania Department of Health, HIV/AIDS Investigations-Bureau of Epidemiology and American Community Survey.

**Table 7. Communicable Disease Rates, 2010**

	<b>Bucks County</b>	<b>Montgomery County</b>	<b>Philadelphia County</b>	<b>Pennsylvania</b>
	Rate (Number)	Rate (Number)	Rate (Number)	Rate (Number)
Hepatitis B, Chronic	12.8 (80)	20.4 (163)	30.6 (467)	11.6 (1,470)
Tuberculosis	1.9 (12)	2.4 (19)	6.3 (96)	1.9 (238)
Lyme Disease	69.9 (437)	46.6 (373)	9.1 (139)	30.0 (3,805)
Pertussis*	6.6 (123)	7.6 (178)	3.6 (158)	4.0 (1,496)
Varicella*	20.7 (387)	22.5 (525)	31.7 (1,410)	23.1 (8,671)
Chlamydia	149.7 (936)	197.4 (1,579)	1,273.1 (19,428)	374.1 (47,518)
Gonorrhea	21.4 (134)	41.4 (331)	428.1 (6,533)	101.4 (12,883)
Syphilis, Primary & Secondary	ND	1.8 (14)	15.6 (238)	2.9 (369)
<p>Notes:            Communicable disease rates are calculated per 100,000 population.            ND=Not Displayed. Rates are not calculated and displayed when the count is less than 10.            * Indicates information is from 2007-2009.            Source: Pennsylvania Department of Health, Bureau of Health Statistics and Research, EpiQMS.</p>				

**Table 8. Average Annualized Percentage of Women Receiving Late or No Pre-Natal Care by Race and Ethnicity, 2005-2008**

	<b>Service Area</b>	<b>Bucks County</b>	<b>Montgomery County</b>	<b>Philadelphia County</b>	<b>Pennsylvania</b>
	Percent (Number)	Percent (Number)	Percent (Number)	Percent (Number)	Percent (Number)
<b>Total</b>	33.9 (1,603)	24.9 (1,288)	26.0 (2,297)	47.7 (9,225)	29.4 (40,227)
White	27.5 (823)	21.7 (949)	21.4 (1,461)	33.6 (1,664)	24.0 (24,458)
Black	47.7 (316)	53.6 (124)	48.1 (369)	53.7 (5,102)	47.5 (9,051)
Asian	38.4 (159)	29.1 (76)	30.1 (230)	48.4 (589)	32.7 (1,604)
Other	45.4 (236)	44.7 (106)	51.0 (196)	50.5 (1,371)	45.9 (3,753)
Latina	44.9 (278)	45.9 (150)	52.1 (344)	50.1 (1,678)	45.4 (5,524)
Non-Latina	32.0 (1,291)	23.1 (1,107)	23.8 (1,929)	46.8 (7,203)	27.6 (33,988)

Note:

White, Black, Asian and Other races include Latinas.

Source: Pennsylvania Department of Health, Bureau of Health Statistics and Research. Calculations prepared by PHMC.

## APPENDIX D: HOUSEHOLD HEALTH SURVEY TABLES

**Table 1. Health Status**

		Service Area		Bucks County		Montgomery County		Philadelphia County		SEPA	
		2010	2012	2010	2012	2010	2012	2010	2012	2010	2012
		N (%)	N (%)	N (%)	N (%)	N (%)	N (%)	N (%)	N (%)	N (%)	N (%)
Health Status	Excellent/Very Good/Good	339,400 (82.8)	339,600 (81.7)	425,800 (88.7)	421,200 (86.4)	545,000 (88.7)	556,100 (89.2)	911,900 (22.8)	923,800 (77.1)	2,577,100 (83.8)	2,623,800 (83.9)
	Fair/Poor	70,400 (17.2)	76,000 (18.3)	54,400 (11.3)	66,000 (13.6)	69,400 (11.3)	67,500 (10.8)	268,600 (22.8)	274,800 (22.9)	498,200 (16.2)	501,900 (16.1)
Mental Health	Diagnosed with mental health condition	50,500 (12.3)	66,800 (16.1)	67,500 (14.1)	75,000 (15.4)	86,600 (14.1)	86,500 (13.8)	183,200 (15.6)	238,100 (19.9)	448,900 (14.6)	513,200 (16.4)
	Receiving treatment for mental health condition	29,800 (59.1)	40,000 (59.9)	40,300 (60.2)	47,400 (63.4)	53,600 (62.0)	59,500 (69.6)	112,200 (61.3)	146,100 (61.3)	276,200 (61.7)	316,100 (61.8)
	High level of stress	147,700 (36.7)	N/A	185,000 (38.8)	N/A	223,500 (36.6)	N/A	445,000 (38.4)	N/A	1,141,200 (37.6)	N/A
	Currently in recovery	26,200 (6.4)	29,900 (7.3)	35,900 (7.5)	35,600 (7.4)	41,400 (6.7)	35,400 (5.7)	134,000 (11.4)	138,500 (11.7)	275,900 (9.0)	256,600 (8.3)
Body Mass Index	Overweight	158,400 (39.5)	147,100 (35.8)	172,400 (36.6)	159,600 (33.5)	221,100 (36.7)	228,400 (37.2)	393,700 (34.2)	390,100 (33.3)	1,075,100 (35.7)	1,074,300 (35.1)
	Obese	109,300 (27.2)	111,400 (27.1)	100,800 (21.4)	132,800 (27.9)	137,100 (22.8)	181,000 (23.5)	369,300 (32.1)	374,200 (31.9)	791,300 (26.3)	844,100 (27.6)
Chronic Health Conditions	Ever diagnosed with cancer	N/A	42,800 (10.3)	N/A	52,900 (10.8)	N/A	52,200 (8.3)	N/A	88,500 (7.4)	N/A	273,700 (8.7)
	Ever diagnosed with asthma	59,700 (14.6)	61,800 (14.9)	68,900 (14.4)	74,700 (15.3)	81,900 (13.3)	87,200 (14.0)	194,200 (16.5)	232,600 (19.4)	460,000 (15.0)	501,600 (16.0)
	Ever diagnosed with diabetes	40,700 (9.9)	54,500 (13.1)	40,100 (8.4)	52,800 (10.8)	63,800 (10.4)	63,500 (10.2)	157,500 (13.4)	191,400 (16.0)	334,000 (10.9)	388,800 (12.4)
	Ever diagnosed with high blood pressure	127,300 (31.1)	153,100 (36.8)	144,100 (30.1)	138,200 (28.4)	170,800 (27.8)	167,000 (26.8)	422,900 (36.0)	448,300 (37.5)	969,400 (31.6)	968,800 (31.0)

Notes: N/A equals not asked. High level of stress is defined as seven or higher on a 10 point scale. Overweight is defined as having a BMI of 25-29 and obese is defined as having a BMI of 30 or greater.

Source: PHMC's 2010 and 2012 Southeastern Pennsylvania Household Health Surveys

<b>Table 2. Health Insurance &amp; Source of Care</b>										
	Service Area		Bucks County		Montgomery County		Philadelphia County		SEPA	
	2010	2012	2010	2012	2010	2012	2010	2012	2010	2012
	N (%)	N (%)	N (%)	N (%)	N (%)	N (%)	N (%)	N (%)	N (%)	N (%)
Uninsured (18-64)	38,200 (12.0)	37,200 (11.5)	34,900 (9.1)	24,700 (6.5)	34,000 (6.9)	38,900 (8.1)	156,500 (16.1)	179,700 (18.5)	283,500 (11.4)	300,100 (12.2)
No prescription drug coverage	34,300 (9.2)	74,300 (18.0)	40,200 (9.0)	63,000 (13.1)	54,500 (9.5)	89,900 (14.5)	118,100 (11.6)	290,900 (24.5)	270,700 (9.8)	577,400 (18.6)
No regular source of care	37,500 (9.1)	39,100 (9.4)	37,700 (7.8)	37,600 (7.7)	56,100 (9.1)	64,000 (10.3)	144,700 (12.3)	156,800 (13.1)	270,700 (10.3)	349,300 (11.2)
Note: N/A equals not asked Source: PHMC's 2010 and 2012 Southeastern Pennsylvania Household Health Surveys										

<b>Table 3. Cost Barriers to Care</b>										
	Service Area		Bucks County		Montgomery County		Philadelphia County		SEPA	
	2010	2012	2010	2012	2010	2012	2010	2012	2010	2012
	N (%)	N (%)	N (%)	N (%)	N (%)	N (%)	N (%)	N (%)	N (%)	N (%)
<b>In the past year DID NOT...</b>										
Receive health care due to cost	42,400 (10.3)	60,300 (14.5)	54,600 (11.3)	50,300 (10.3)	61,300 (10.0)	63,300 (9.7)	165,300 (14.0)	189,400 (15.8)	367,800 (12.2)	386,400 (12.4)
Receive dental care due to cost	90,600 (22.1)	N/A	107,300 (22.3)	N/A	134,200 (21.8)	N/A	315,000 (26.8)	N/A	740,200 (24.1)	N/A
Fill prescription due to cost	66,600 (16.2)	72,800 (17.5)	71,900 (14.9)	62,900 (12.9)	73,700 (12.0)	70,400 (11.3)	216,900 (18.4)	222,100 (18.5)	483,700 (15.7)	459,000 (14.7)
Note: N/A equals not asked Source: PHMC's 2010 and 2012 Southeastern Pennsylvania Household Health Surveys										

**Table 4. Personal Health Behaviors**

		Service Area		Bucks County		Montgomery County		Philadelphia County		SEPA	
		2010	2012	2010	2012	2010	2012	2010	2012	2010	2012
		N (%)	N (%)	N (%)	N (%)	N (%)	N (%)	N (%)	N (%)	N (%)	N (%)
Number of fruits and vegetables consumed in typical day	0-3 servings	291,200 (73.0)	309,900 (75.7)	310,100 (65.8)	341,400 (70.7)	409,900 (67.9)	433,700 (70.6)	898,000 (78.8)	933,300 (80.2)	2,152,200 (71.7)	2,274,200 (74.2)
	4 or more servings	107,500 (27.0)	99,500 (24.3)	161,400 (34.2)	141,500 (29.3)	194,000 (32.1)	181,000 (29.4)	242,000 (21.2)	230,900 (31.9)	848,900 (28.3)	792,700 (25.8)
How many times eaten at fast food restaurant in past week	None	250,900 (61.1)	248,400 (59.8)	309,300 (64.2)	290,600 (59.6)	381,500 (62.1)	371,900 (59.5)	669,200 (56.8)	654,600 (54.8)	1,841,200 (59.9)	1,806,400 (57.9)
	2 or more times	53,100 (12.9)	60,300 (14.5)	64,000 (13.3)	68,300 (14.0)	84,300 (13.7)	80,400 (12.9)	211,900 (18.0)	226,300 (19.0)	474,200 (15.4)	494,800 (15.8)
Number of times exercised in past month	None	54,200 (13.2)	53,400 (12.8)	40,600 (8.5)	51,600 (10.6)	49,500 (8.1)	56,000 (9.0)	166,200 (14.1)	159,700 (13.3)	326,700 (10.7)	352,000 (11.3)
	1-2 days per week	116,300 (28.4)	136,400 (32.8)	143,600 (30.0)	163,200 (33.4)	194,000 (31.7)	199,400 (32.0)	325,000 (27.6)	398,100 (33.2)	893,200 (29.2)	1,036,300 (33.1)
	3 or more days per week	238,600 (58.3)	226,600 (54.4)	293,600 (61.5)	273,800 (56.0)	368,800 (60.2)	368,600 (59.1)	685,000 (58.2)	641,900 (53.5)	1,843,400 (60.2)	1,739,900 (55.6)
Smokes Cigarettes		90,300 (22.0)	66,700 (16.1)	90,600 (18.9)	79,700 (16.4)	99,500 (16.2)	83,000 (13.3)	296,100 (25.2)	278,900 (23.3)	623,500 (20.3)	568,000 (18.2)
Have tried quitting smoking in past year (among smokers)		48,000 (53.2)	36,000 (55.2)	54,700 (60.4)	46,500 (58.4)	59,200 (59.5)	44,400 (54.6)	166,100 (56.3)	158,300 (56.9)	358,900 (57.7)	319,600 (56.5)
Consumed 5 or more drinks in past month on one or more occasion		N/A	67,300 (31.2)	N/A	74,600 (27.6)	N/A	93,400 (26.0)	N/A	187,300 (33.6)	N/A	483,800 (29.5)

Note: N/A equals not asked

Source: PHMC's 2010 and 2012 Southeastern Pennsylvania Household Health Surveys

**Table 5. Utilization of Services**

	Service Area		Bucks County		Montgomery County		Philadelphia County		SEPA	
	2010	2012	2010	2012	2010	2012	2010	2012	2010	2012
	N (%)	N (%)	N (%)	N (%)	N (%)	N (%)	N (%)	N (%)	N (%)	N (%)
<b>In the past year DID NOT...</b>										
Visit a health care provider	N/A	48,100 (11.9)	N/A	55,300 (11.5)	N/A	85,600 (14.0)	N/A	171,500 (14.9)	N/A	417,700 (13.7)
Visit a dentist	123,600 (30.3)	126,900 (30.5)	116,000 (24.2)	126,000 (25.8)	136,300 (22.2)	151,800 (24.3)	460,000 (39.2)	491,900 (41.2)	926,600 (30.2)	997,300 (31.9)
<b>DID NOT have the following screenings...</b>										
HIV test in the past year	324,200 (82.5)	327,400 (81.4)	387,200 (84.6)	396,400 (84.7)	499,000 (85.3)	527,300 (87.4)	797,900 (69.6)	774,300 (65.9)	2,314,000 (78.5)	2,355,700 (77.6)
Blood pressure test in the past year	40,700 (10.0)	36,800 (8.9)	40,100 (8.4)	40,500 (8.3)	49,700 (8.1)	66,200 (10.7)	136,600 (11.7)	136,900 (11.5)	290,100 (9.5)	324,400 (10.4)
Colonoscopy in past 10 years (adults 50+)	34,800 (22.7)	34,800 (21.2)	32,400 (17.8)	40,300 (20.3)	43,500 (18.0)	59,500 (23.3)	60,200 (16.0)	71,900 (17.2)	199,900 (18.0)	238,500 (20.2)
Pap smear in the past year (women)	86,900 (40.6)	93,800 (46.3)	97,300 (38.4)	105,400 (42.2)	119,400 (37.6)	138,300 (41.5)	241,100 (37.6)	268,300 (40.9)	618,000 (37.9)	696,800 (41.9)
Breast exam in the past year (women)	71,900 (33.8)	68,000 (33.2)	78,500 (30.9)	85,200 (33.8)	95,700 (30.0)	104,900 (31.4)	200,600 (35.0)	222,800 (33.7)	490,200 (30.1)	552,100 (33.0)
Mammogram in the past year (women 40+)	57,300 (38.1)	58,300 (39.8)	64,300 (34.1)	78,200 (41.4)	78,200 (34.5)	82,500 (34.8)	141,600 (35.0)	147,800 (34.8)	379,700 (34.6)	419,200 (36.8)
PSA or rectal exam for prostate cancer in past year (men 45+)	47,500 (41.0)	52,800 (44.2)	58,600 (40.7)	66,200 (47.8)	68,900 (39.6)	73,100 (44.3)	130,300 (46.1)	116,100 (45.1)	347,800 (41.9)	355,100 (45.4)

Note: N/A equals not asked

Source: PHMC's 2010 and 2012 Southeastern Pennsylvania Household Health Surveys



**Table 6. Older Adult (65+) Health Status**

		Service Area		Bucks County		Montgomery County		Philadelphia County		SEPA	
		2010	2012	2010	2012	2010	2012	2010	2012	2010	2012
		N (%)	N (%)	N (%)	N (%)	N (%)	N (%)	N (%)	N (%)	N (%)	N (%)
Health Status	Excellent/Very Good/Good	63,800 (74.6)	71,700 (79.2)	73,900 (81.5)	77,700 (79.6)	98,000 (81.9)	102,200 (79.9)	125,400 (67.8)	134,400 (68.6)	413,400 (76.7)	442,900 (77.0)
	Fair/Poor	21,700 (25.4)	18,800 (20.8)	16,800 (18.5)	19,900 (20.4)	21,700 (18.1)	25,700 (20.1)	59,700 (32.2)	61,600 (31.4)	125,400 (23.3)	132,100 (23.0)
Mental Health	Signs of Depression	7,200 (9.1)	7,600 (9.1)	6,400 (7.8)	12,500 (13.4)	8,200 (7.3)	14,900 (12.4)	22,800 (13.6)	32,800 (18.1)	52,800 (10.6)	75,400 (14.0)
Activities of Daily Living	At least one ADL	7,900 (9.2)	7,600 (8.4)	8,200 (9.0)	11,800 (11.9)	10,100 (8.3)	10,100 (7.8)	24,400 (13.2)	31,800 (16.1)	55,000 (10.2)	69,900 (12.1)
	At least one IADL	22,300 (26.0)	26,500 (29.3)	18,100 (19.8)	25,600 (26.0)	25,300 (20.9)	30,400 (23.7)	57,600 (31.1)	69,300 (35.1)	132,800 (24.5)	165,600 (28.6)

Notes: N/A equals not asked

ADL refers to Activities of Daily Living. IADL refers to Instrumental Activities of Daily Living.

Signs of depression is defined as having four or more depression symptoms on a ten item scale.

Source: PHMC's 2010 and 2012 Southeastern Pennsylvania Household Health Surveys

**Table 7. Selected Child Health Indicators**

		Service Area		Bucks County		Montgomery County		Philadelphia County		SEPA	
		2010	2012	2010	2012	2010	2012	2010	2012	2010	2012
		N (%)	N (%)	N (%)	N (%)	N (%)	N (%)	N (%)	N (%)	N (%)	N (%)
Health Status	Excellent/Very Good/Good	107,300 (96.0)	107,100 (94.9)	140,700 (98.6)	136,300 (97.6)	177,500 (97.3)	180,900 (99.1)	328,900 (95.8)	315,500 (91.1)	892,600 (96.8)	878,100 (95.4)
	Fair/Poor	4,500 (4.0)	5,700 (5.1)	1,900 (1.4)	3,400 (2.4)	4,900 (2.7)	1,600 (0.9)	14,400 (4.2)	30,700 (8.9)	29,600 (3.2)	42,000 (4.6)
Body Mass Index	Overweight	12,500 (17.9)	8,800 (12.9)	17,100 (18.4)	16,400 (18.4)	15,200 (13.0)	15,300 (13.4)	29,600 (15.3)	25,500 (12.9)	88,200 (15.6)	85,700 (15.3)
	Obese	13,300 (19.1)	15,900 (23.2)	16,200 (17.4)	12,500 (14.0)	15,100 (12.9)	20,900 (18.3)	49,200 (25.4)	48,400 (24.5)	108,500 (19.2)	102,200 (18.2)
No regular source of care		2,000 (1.8)	3,900 (3.5)	4,900 (3.4)	3,300 (2.3)	3,600 (2.0)	3,700 (2.1)	10,600 (3.1)	12,400 (3.6)	23,400 (2.5)	27,100 (3.0)
Did not visit dentist in the past year		6,700 (8.0)	10,300 (11.4)	8,200 (6.9)	4,500 (3.9)	8,600 (5.8)	11,800 (8.1)	32,300 (12.6)	40,500 (15.1)	65,800 (9.1)	68,000 (9.3)

Notes: N/A equals not asked

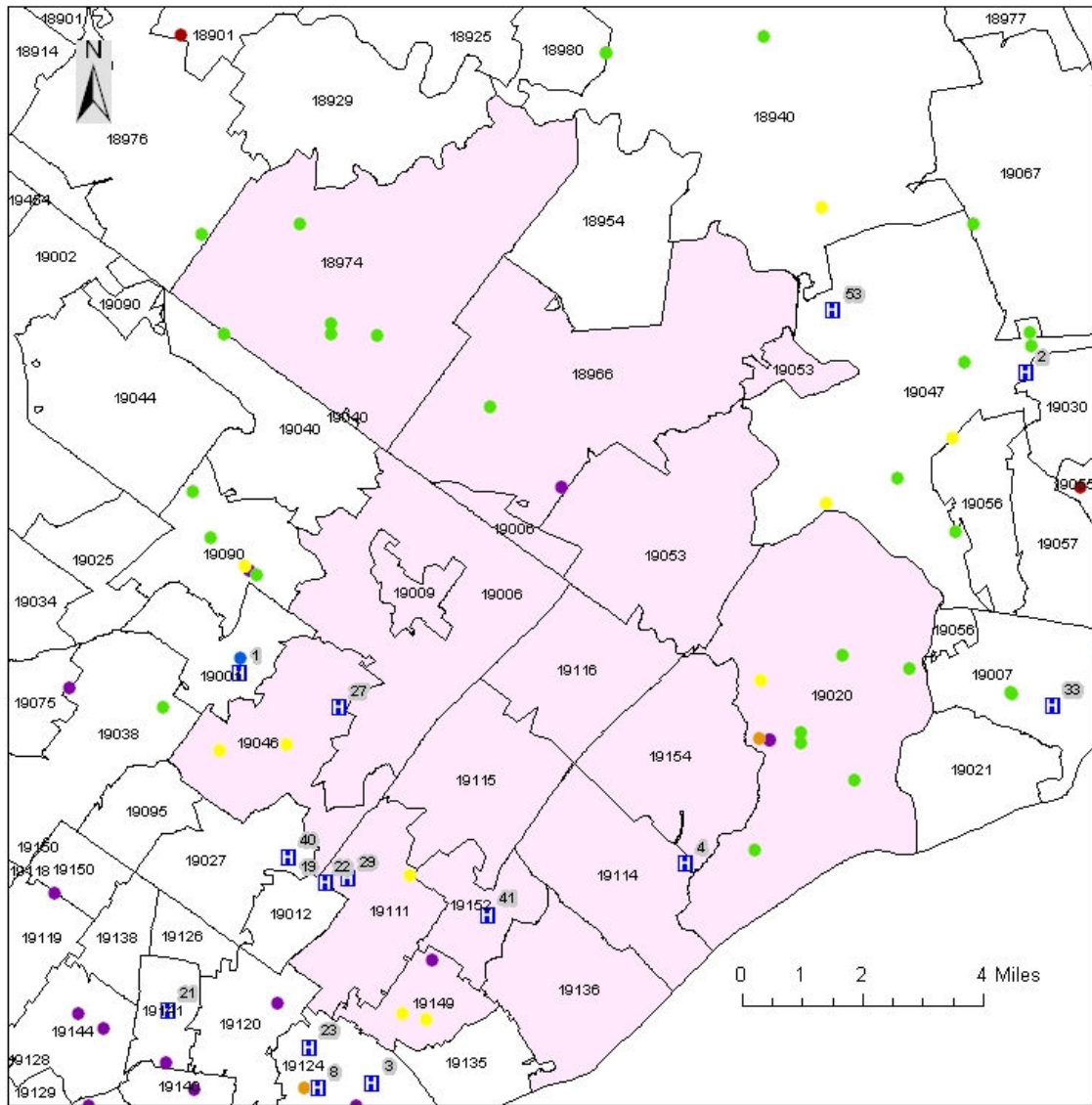
Overweight is calculated for children 6-17 years and is defined as scoring in the 85<sup>th</sup>-94<sup>th</sup> BMI-for-age percentile.

Obese is calculated for children 6-17 years and is defined as scoring in the 95<sup>th</sup> of greater BMI-for-age percentile.

Source: PHMC's 2010 and 2012 Southeastern Pennsylvania Household Health Surveys

## APPENDIX E: ASSET MAPS




## Holy Redeemer Health System Service Area Health Care Services



### Hospitals

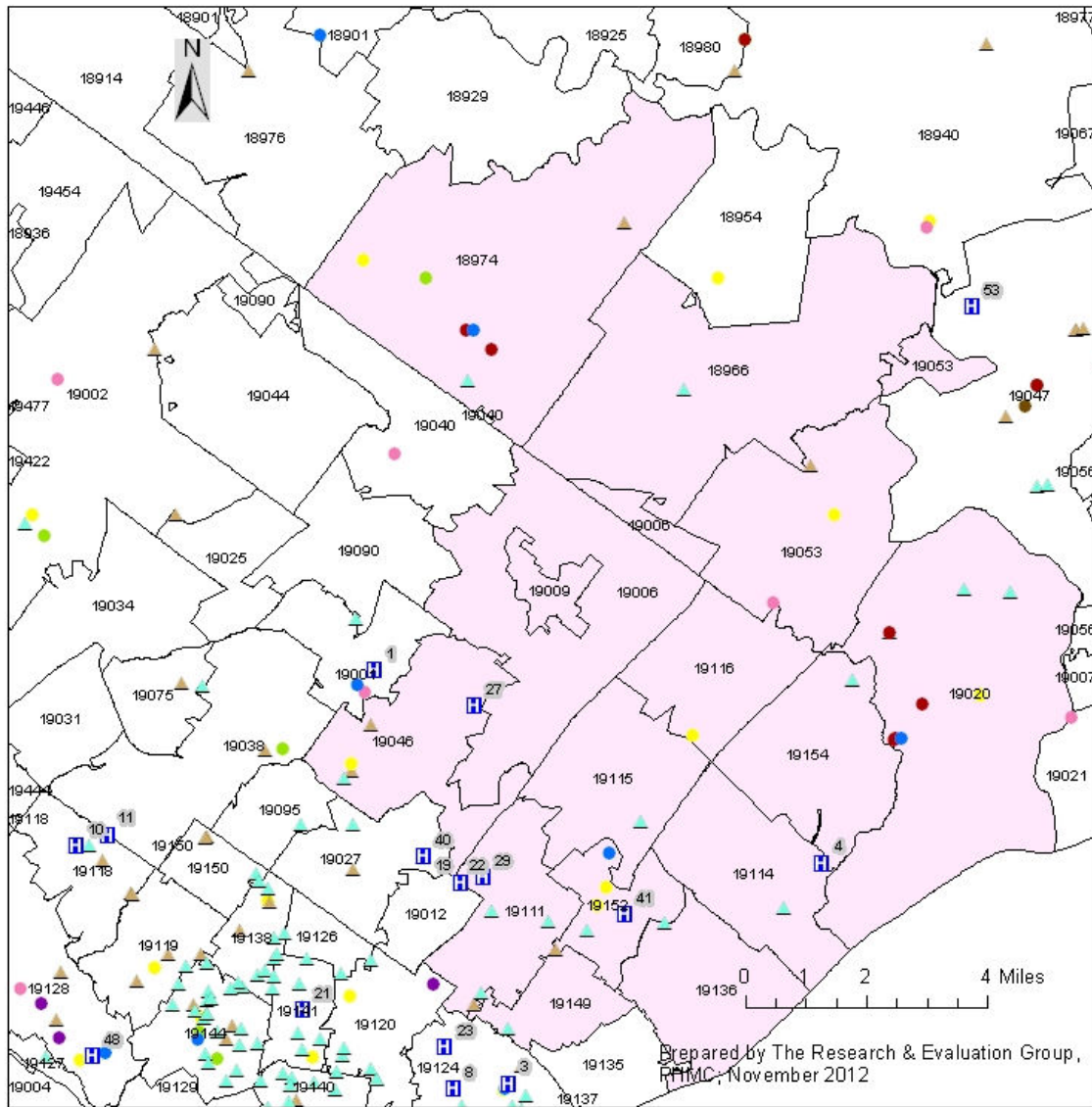
- |   |                                |
|---|--------------------------------|
| 1 Abington Memorial Hospital            | 22 Fox Chase Cancer Center     |
| 2 Aria Health Bucks County              | 23 Friends Hospital            |
| 3 Aria Health Frankford                 | 27 Holy Redeemer Health System |
| 4 Aria Health Torresdale                | 29 Jeanes Hospital             |
| 8 Cancer Treatment Centers of America   | 33 Lower Bucks Hospital        |
| 19 Einstein Medical Center Elkins Park  | 40 MossRehab Hospital          |
| 21 Einstein Medical Center Philadelphia | 41 Nazareth Hospital           |
|   | 53 St. Mary Medical Center     |

### Health Care Services

-  Community Health Clinic
-  Health Department
-  Mental Health/Substance Abuse Service
-  Urgent Care Center
-  Visiting nurse
-  Women's Health Center

Prepared by The Research & Evaluation Group, PHMC;  
November 2012

## Holy Redeemer Health System Service Area Social Services



### Hospitals

- |   |                                |
|---|--------------------------------|
| 1 Abington Memorial Hospital            | 22 Fox Chase Cancer Center     |
| 2 Aria Health Bucks County              | 23 Friends Hospital            |
| 3 Aria Health Frankford                 | 27 Holy Redeemer Health System |
| 4 Aria Health Torresdale                | 29 Jeanes Hospital             |
| 8 Cancer Treatment Centers of America   | 33 Lower Bucks Hospital        |
| 19 Einstein Medical Center Elkins Park  | 40 MossRehab Hospital          |
| 21 Einstein Medical Center Philadelphia | 41 Nazareth Hospital           |
|   | 53 St. Mary Medical Center     |

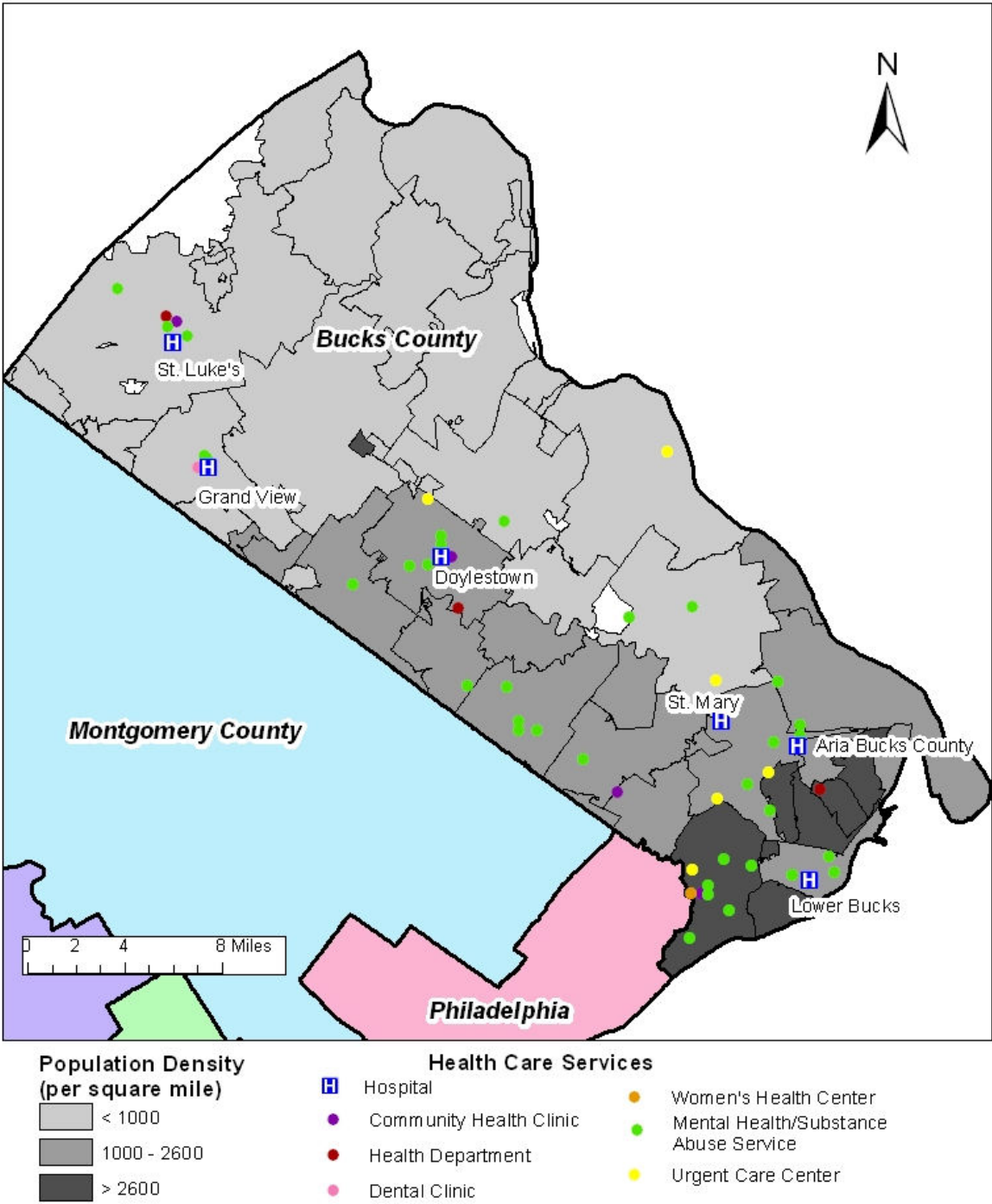
### Food Sources

- |  |                                  |  |             |
|--|----------------------------------|--|-------------|
|  | Farmers Market/<br>Produce Stand |  | Food Pantry |
|--|----------------------------------|--|-------------|

### Social Services

- |  |                           |
|--|---------------------------|
|  | Community Center          |
|  | Disability Services       |
|  | Homeless Services/Shelter |
|  | Senior Center             |
|  | Social Services           |
|  | WIC Office                |
|  | YMCA/YWCA                 |

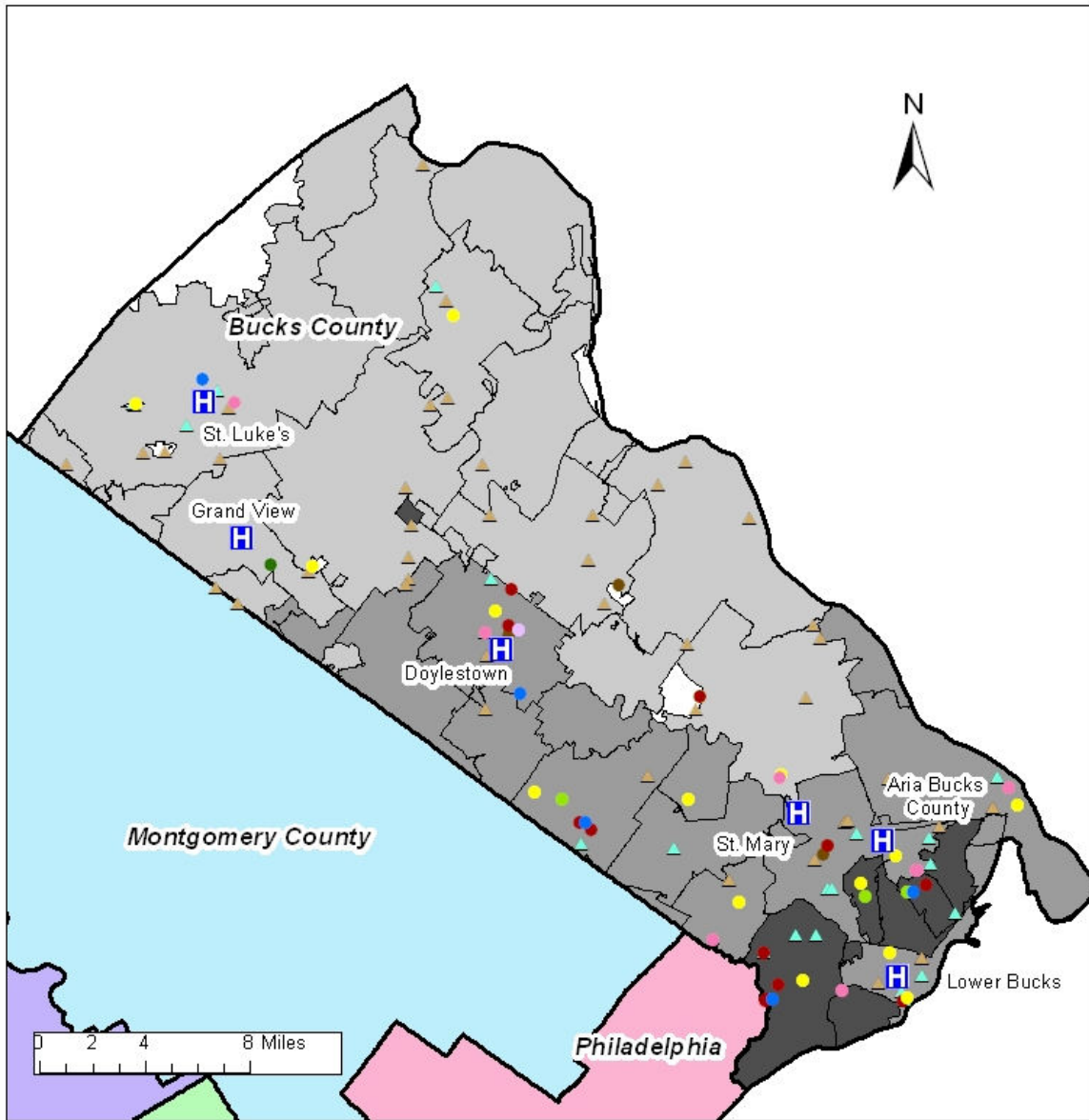
# Bucks County Assets - Health Care Services




Unshaded zipcodes are postal or business zipcodes and do not have census population data.  
 Prepared by The Research & Evaluation Group, PHMC; November 2012



## Bucks County Assets - Social Services



### Population Density (per square mile)



Hospital

### Social Services

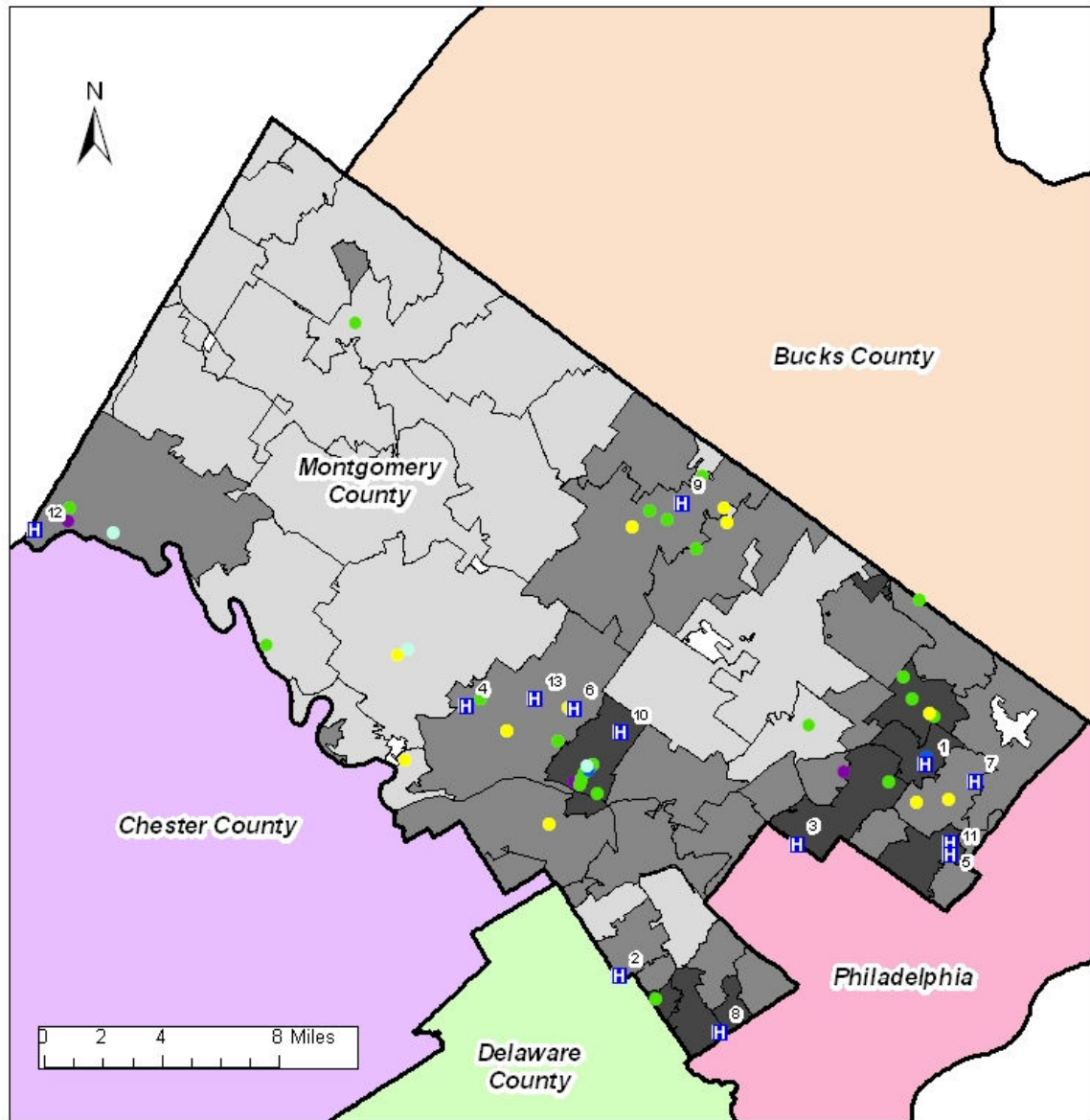


### Food Sources




Unshaded zipcodes are postal or business zipcodes and do not have census population data.  
Prepared by The Research & Evaluation Group, PHMC; November 2012

# Montgomery County Assets - Health Care Services



### Population Density (per square mile)



### Hospitals

- |   |                               |
|---|-------------------------------|
| 1 Abington Memorial Hospital            | 7 Holy Redeemer Health System |
| 2 Bryn Mawr Hospital                    | 8 Lankenau Hospital           |
| 3 Chestnut Hill Rehabilitation Hospital | 9 Lansdale Hospital           |
| 4 Eagleville Hospital                   | 10 Mercy Suburban Hospital    |
| 5 Einstein MC Elkins Park               | 11 MossRehab Hospital         |
| 6 Einstein MC Montgomery                | 12 Pottstown Hospital         |
|   | 13 Valley Forge Hospital      |

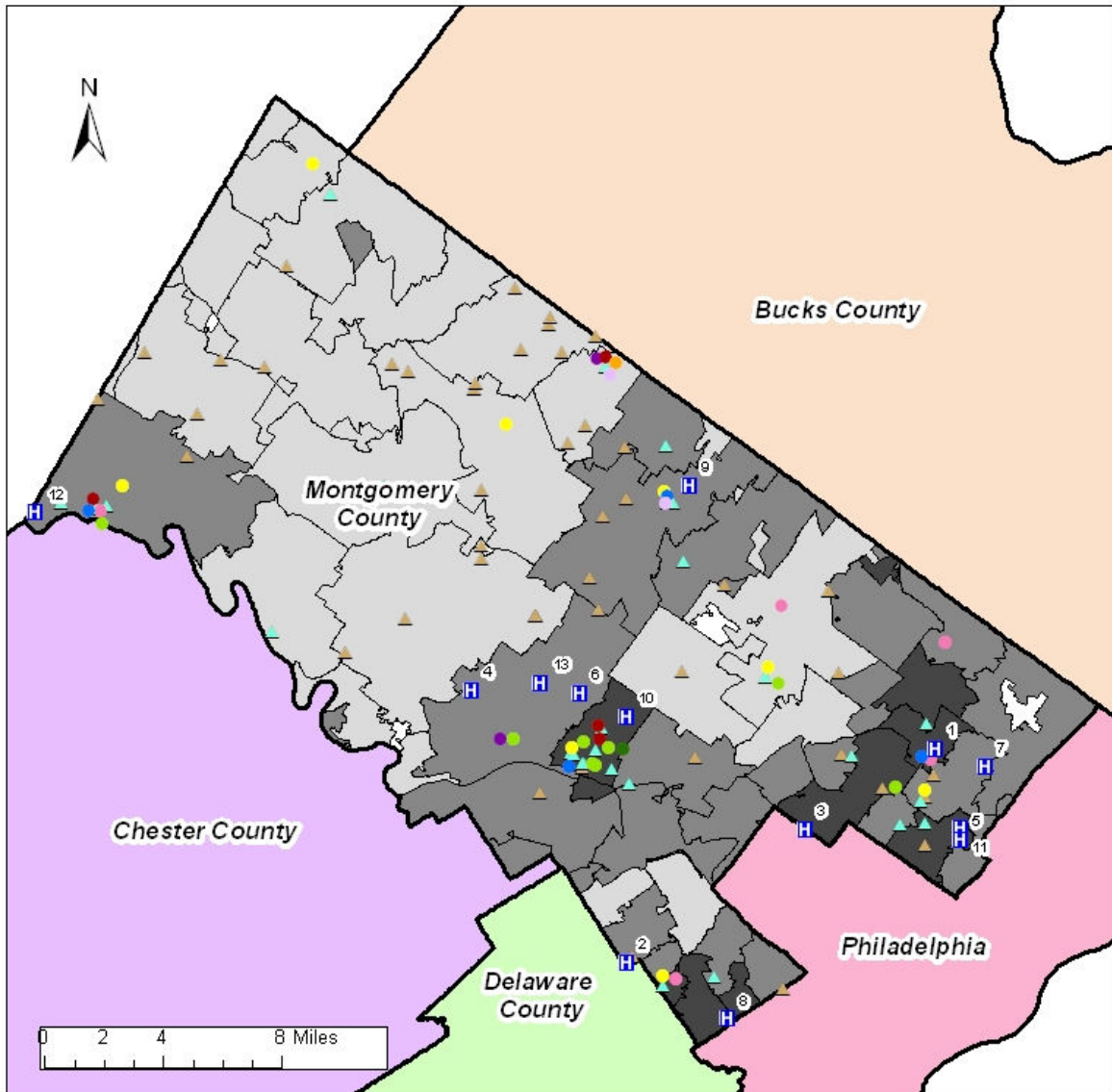
### Health Care Services

- Community Health Clinic
- Mental Health/Substance Abuse Service
- Planned Parenthood
- Urgent Care Center
- Visiting nurse

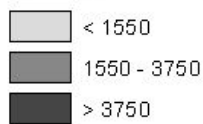
Unshaded zipcodes are postal or business zipcodes and do not have census population data.  
 Prepared by The Research & Evaluation Group, PHMC; November 2012



# Montgomery County Assets - Social Services



### Population Density (per square mile)



### Hospitals

- |   |                               |
|---|-------------------------------|
| 1 Abington Memorial Hospital            | 7 Holy Redeemer Health System |
| 2 Bryn Mawr Hospital                    | 8 Lankenau Hospital           |
| 3 Chestnut Hill Rehabilitation Hospital | 9 Lansdale Hospital           |
| 4 Eagleville Hospital                   | 10 Mercy Suburban Hospital    |
| 5 Einstein MC Elkins Park               | 11 MossRehab Hospital         |
| 6 Einstein MC Montgomery                | 12 Pottstown Hospital         |
|   | 13 Valley Forge Hospital      |

### Social Services

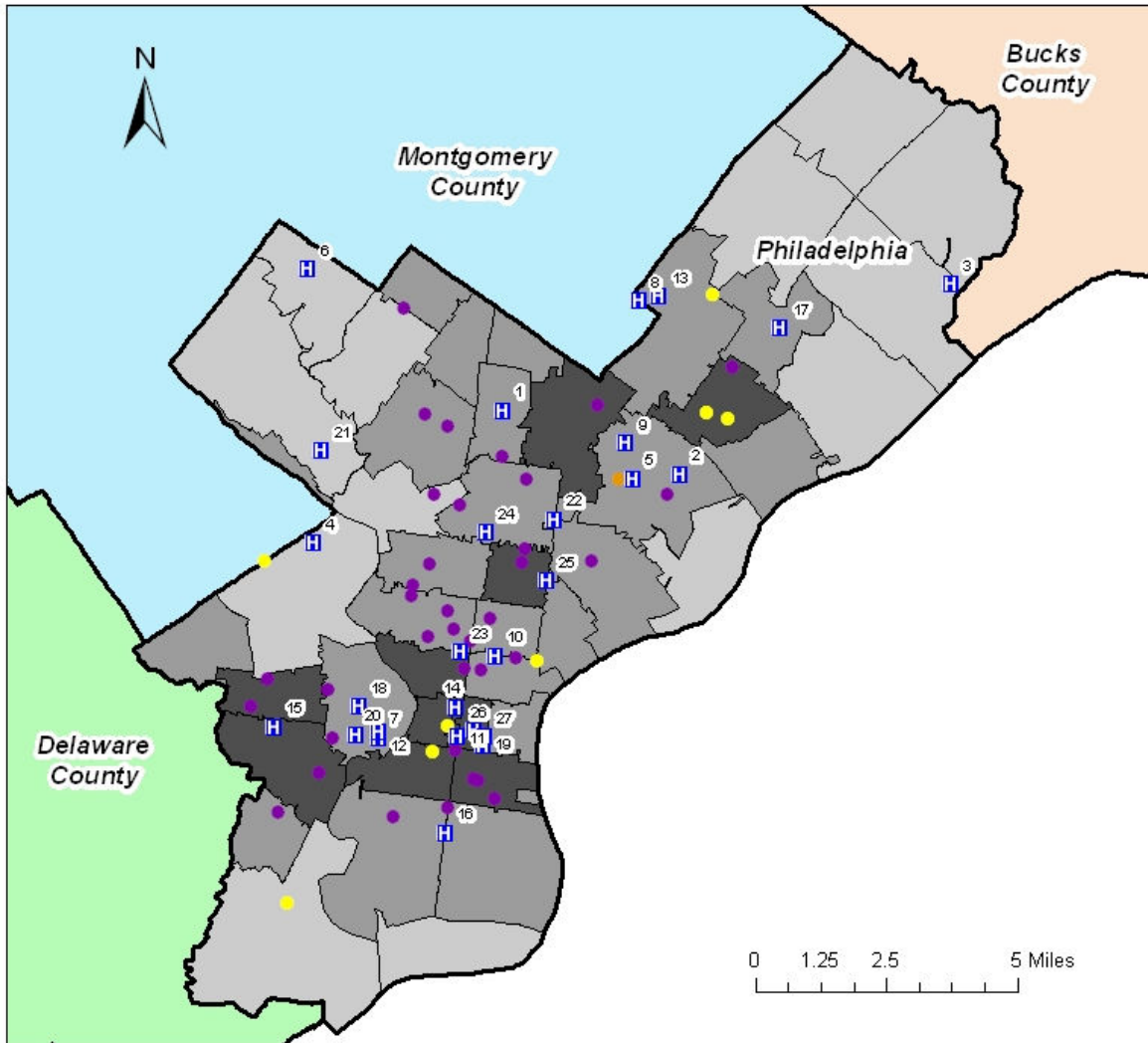
- Community Center
- Education/Employment Center
- Homeless Services
- Pregnancy Crisis Center
- Senior Services
- Social Services
- WIC
- YMCA/YWCA
- Youth Services

### Food Sources


- ▲ Farmers Market/Produce
- ▲ Food Pantry

Unshaded zipcodes are postal or business zipcodes and do not have census population data.  
 Prepared by The Research & Evaluation Group, PHMC  
 November 2012

# Philadelphia Assets - Health Care Services



## Population Density (per square mile)



## Health Care Services

(excludes mental health and substance abuse services)

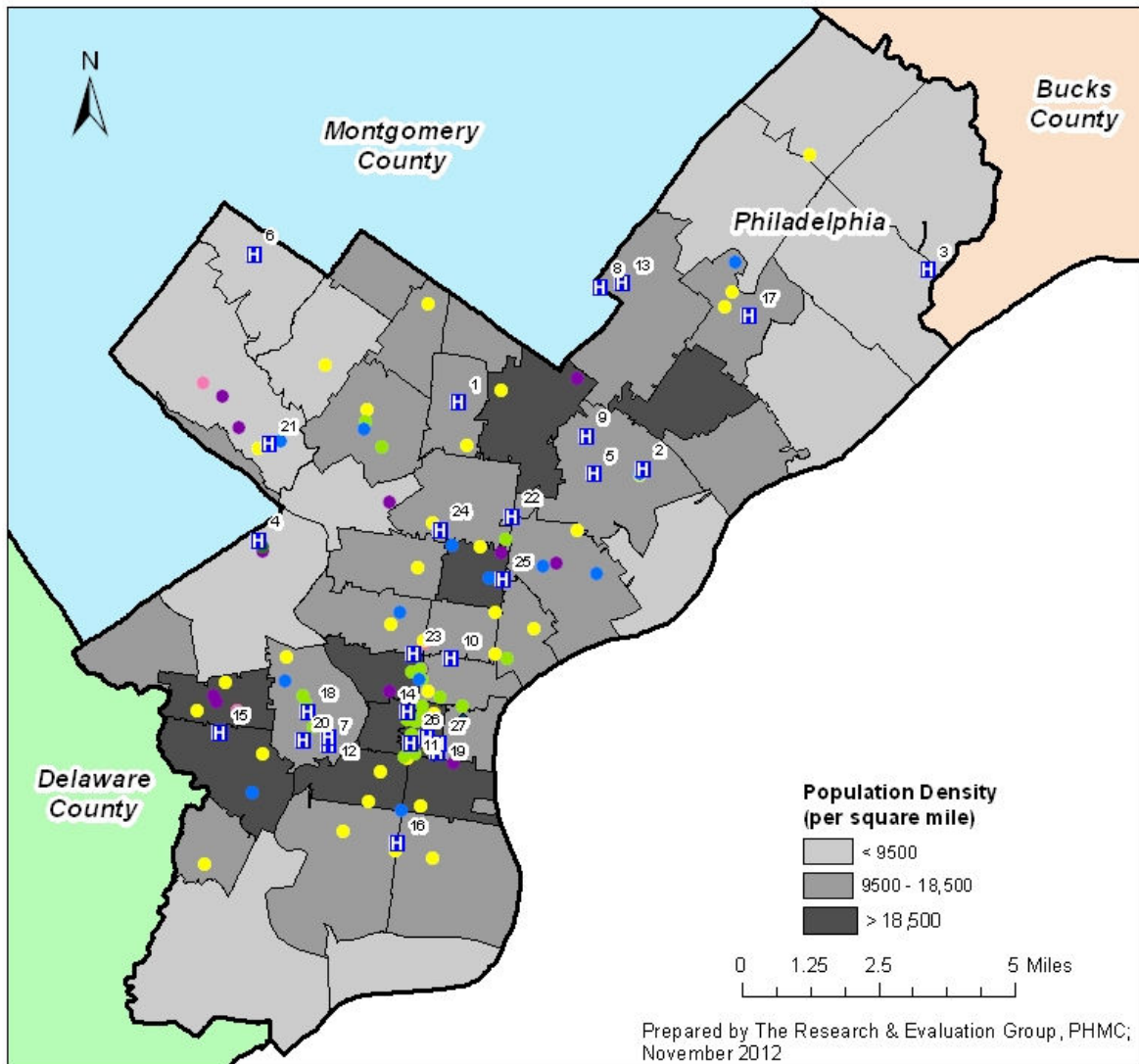
- Community Health Clinic
- Urgent Care Center
- Women's Health Center

## H Hospitals

- |   |  |
|---|--|
| 1 Einstein Medical Center Philadelphia        | 15 Mercy Philadelphia Hospital               |
| 2 Aria Health Frankford Hospital              | 16 Methodist Hospital                        |
| 3 Aria Health Torresdale Hospital             | 17 Nazareth Hospital                         |
| 4 Belmont Behavioral Health                   | 18 Penn Presbyterian Medical Center          |
| 5 Cancer Treatment Centers of America         | 19 Pennsylvania Hospital                     |
| 6 Chestnut Hill Hospital                      | 20 Philadelphia VA Medical Center            |
| 7 Children's Hospital of Philadelphia         | 21 Roxborough Memorial Hospital              |
| 8 Fox Chase Cancer Center                     | 22 Saint Christopher's Hospital for Children |
| 9 Friends Hospital                            | 23 Saint Joseph's Hospital                   |
| 10 Girard Medical Center                      | 24 Temple University Hospital                |
| 11 Hahnemann University Hospital              | 25 Temple University Hospital Episcopal      |
| 12 Hospital of the University of Pennsylvania | 26 Thomas Jefferson University Hospital      |
| 13 Jeanes Hospital                            | 27 Wills Eye Institute                       |
| 14 Magee Rehabilitation Hospital              |  |

Prepared by The Research & Evaluation Group, PHMC;  
November 2012

Philadelphia Assets - Social Services



**Social Services**

- Community Center
- Homeless Services/Shelters
- Job Training
- Senior Center
- Social Services
- WIC office
- YMCA

**H Hospitals**

- |   |  |
|---|--|
| 1 Einstein Medical Center Philadelphia        | 15 Mercy Philadelphia Hospital               |
| 2 Aria Health Frankford Hospital              | 16 Methodist Hospital                        |
| 3 Aria Health Torresdale Hospital             | 17 Nazareth Hospital                         |
| 4 Belmont Behavioral Health                   | 18 Penn Presbyterian Medical Center          |
| 5 Cancer Treatment Centers of America         | 19 Pennsylvania Hospital                     |
| 6 Chestnut Hill Hospital                      | 20 Philadelphia VA Medical Center            |
| 7 Children's Hospital of Philadelphia         | 21 Roxborough Memorial Hospital              |
| 8 Fox Chase Cancer Center                     | 22 Saint Christopher's Hospital for Children |
| 9 Friends Hospital                            | 23 Saint Joseph's Hospital                   |
| 10 Girard Medical Center                      | 24 Temple University Hospital                |
| 11 Hahnemann University Hospital              | 25 Temple University Hospital Episcopal      |
| 12 Hospital of the University of Pennsylvania | 26 Thomas Jefferson University Hospital      |
| 13 Jeanes Hospital                            | 27 Wills Eye Institute                       |
| 14 Magee Rehabilitation Hospital              |  |

Name	Address	City	State	Zip	Type
Aria Health Bucks County	380 N Oxford Valley Road	Langhorne	PA	19047	Hospitals
Doylestown Hospital	595 West State St	Doylestown	PA	18901	Hospitals
Grand View Hospital	700 Lawn Ave	Sellersville	PA	18960	Hospitals
Lower Bucks Hospital	501 Bath Road	Bristol	PA	19007	Hospitals
St Mary Medical Center	1201 Newtown-Langhorne Road	Langhorne	PA	19047	Hospitals
St. Luke's Hospital Quakertown	1021 Park Avenue	Quakertown	PA	18951	Hospitals
<b>Health Assets - Bucks County</b>					
St Mary Children's Health Center	2546 Knights Rd.	Bensalem	PA	19020	Community Health Center
Ann Silverman Community Health Clinic	595 W. State Street	Doylestown	PA	18901	Community Health Center
BCHIP Lower Bucks Clinic	2546B Knights Road	Bensalem	PA	19020	Community Health Center
HealthLink Medical Center	1775 Street Road	Southampton	PA	18966	Community Health Center
BCHIP Volunteer Doctors Care Upper Bucks	261 California Road	Quakertown	PA	18951	Community Health Center
Bethanna	1030 Second Street Pike	Southampton	PA	18966	Mental Health/Substance Abuse Center
Bucks County Mental Health Clinic	1270 New Rodgers Rd	Bristol	PA	19007	Mental Health/Substance Abuse Center
Bucks County Mental Health/Developmental	600 Louis Drive	Warminster	PA	18974	Mental Health/Substance Abuse Center
Bucks County Health Department Doylestown	1282 Almshouse Road	Doylestown	PA	18901	Health Department
Bucks County Health Department Levittown	7321 New Falls Road	Levittown	PA	19055	Health Department
Bucks County Health Department Quakertown	261 California Road	Quakertown	PA	18951	Health Department
BCHIP Children's Dental Program	700 Lawn Ave	Sellersville	PA	18960	Dental Care
Mother Bachmann Maternity Center	2560 Knights Road	Bensalem	PA	19020	Women's Health Center
Penndel Mental Health Center Inc	1517 Durham Road	Penndel	PA	19047	Mental Health/Substance Abuse Center
Philadelphia Mental Health Clinic	2288 Second St Pike	Newtown	PA	18940	Mental Health/Substance Abuse Center
Catholic Social Services	3400 Bristol Pike	Bensalem	PA	19020	Mental Health/Substance Abuse Center
Delaware Valley Children's Center	2288 Second Street Pike	Wrightown	PA	18940	Mental Health/Substance Abuse Center
Delta Community Supports Inc	720 Johnsville Blvd	Warminster	PA	18974	Mental Health/Substance Abuse Center
Family Services Association of Bucks County	312 West Broad Street	Quakertown	PA	18951	Mental Health/Substance Abuse Center
Family Services Association of Bucks County	708 Sjady Retreat Rd	Doylestown	PA	18901	Mental Health/Substance Abuse Center
Family Services Association of Bucks County	4 Cornerstone Drive	Langhorne	PA	19047	Mental Health/Substance Abuse Center
Foundations Behavioral Health System	833 East Butler Avenue	Doylestown	PA	19801	Mental Health/Substance Abuse Center
Ivyland Counseling Center	1210 Old York Road	Warminster	PA	18974	Mental Health/Substance Abuse Center
Lenape Valley Foundawtion	500 N West Street	Doylestown	PA	18901	Mental Health/Substance Abuse Center
Maternal Child Consortium Inc.	800 Clarmont Avenue	Bensalem	PA	19020	Mental Health/Substance Abuse Center
New Life of Community Health Services Inc	3103 Hulmeville Road	Bensalem	PA	19020	Mental Health/Substance Abuse Center
Pan American Mental Health Services Inc.	One North Wilson Avenue	Bristol	PA	19007	Mental Health/Substance Abuse Center
Project Transition	One Highland Drive	Chalfont	PA	18914	Mental Health/Substance Abuse Center
Live Well Services Inc	203 Floral Vale Boulevard	Yardley	PA	19067	Mental Health/Substance Abuse Center
New Vitae Inc	16-18 South Main Street	Quakertown	PA	18951	Mental Health/Substance Abuse Center
NHS Bucks County	2260 Cabot Blvd W	Langhorne	PA	19047	Mental Health/Substance Abuse Center
NHS Human Services	600 Louis Drive	Warminster	PA	18974	Mental Health/Substance Abuse Center
Penn Foundation Behavioral Health Service	807 Lawn Avenue	Sellersville	PA	18960	Mental Health/Substance Abuse Center
Project Transition	1700 Street Road	Warrington	PA	18976	Mental Health/Substance Abuse Center
Reach Intensive Psychiatric Rehabilitation	712 Lawn Avenue	Sellersville	PA	18960	Mental Health/Substance Abuse Center
Reach Out Foundation of Bucks County: Dua	152 Monroe Street	Penndel	PA	19047	Mental Health/Substance Abuse Center
The Light Program Inc.	711 Hyde Park	Doylestown	PA	18901	Mental Health/Substance Abuse Center
Today, Inc.	1990 North Woodbourne Road	Newtown	PA	18940	Mental Health/Substance Abuse Center
Today, Inc.: Prevention Services	3103 Hulmeville Road	Bensalem	PA	19020	Mental Health/Substance Abuse Center
Libertae Halfway House	5245 Bensalem Boulevard	Bensalem	PA	19020	Mental Health/Substance Abuse Center
Livengrin Foundation	4833 Hulmeville Road	Bensalem	PA	19020	Mental Health/Substance Abuse Center
Pyramid Healthcare Quakertown	2705 Old Bethlehem Pike	Quakertown	PA	18951	Mental Health/Substance Abuse Center
Southern Bucks Recovery Community Center	1230 Veterans Highway	Bristol	PA	19007	Mental Health/Substance Abuse Center
Women?s Recovery Community Center	25 Beulah Road	New Britain	PA	18901	Mental Health/Substance Abuse Center
Aldie Counseling Center	2291 Cabot Boulevard West	Langhorne	PA	19047	Mental Health/Substance Abuse Center
No Longer Bound, Inc	1230 Norton Ave	Bristol	PA	19007	Mental Health/Substance Abuse Center
CVS Minute Clinic	1456 Ferry Rd.	Doylestown	PA	18901	Urgent Care Center

CVS Minute Clinic	200 S. Lincoln Ave.	Newtown	PA	18940	Urgent Care Center
CVS Minute Clinic	302 Bridge St.	New Hope	PA	18938	Urgent Care Center
Advanced Urgent Care Center	1413 E. Lincoln Highway	Levittown	PA	19056	Urgent Care Center
Advanced Urgent Care	1415 E. Lincoln Highway	Langhorne	PA	19047	Urgent Care Center
Allment Comprehensive Care Center	2966 Street Rd	Bensalem	PA	19020	Urgent Care Center
<b>Social Assets - Bucks County</b>					
<b>Name</b>	<b>Address</b>	<b>City</b>	<b>State</b>	<b>Zip Code</b>	<b>Type</b>
BARC Developmental Services	4950 York Road	Holicong	PA	18928	Disability Services
Community Options	340 East Maple Avenue	Langhorne	PA	19047	Disability Services
Shared Support Inc	258 W Ashland Street	Doylestown	PA	18901	Disability Services
Woods Services Inc	RTS 213 & 413	Langhorne	PA	19047	Disability Services
Wellspring Clubhouse	700 South Main Street	Sellersville	PA	18960	Education/Employment Center
Family Resource Center	2546 Knights Road	Bensalem	PA	19020	Social Services
Kelly Family Center	2 Canals End Road	Bristol	PA	19007	Social Services
Kelly Family Center	4 Cornerstone Dirve	Langhorne	PA	19047	Social Services
YWCA Bucks Landing Family Center	120 E. Street Road	Warminster	PA	18974	Social Services
YWCA Bucks Meadow Family Center	3131 Knights Road	Bensalem	PA	19020	Social Services
YWCA Country Commons Family Center	3338 Richlieu Road	Bensalem	PA	19020	Social Services
YWCA Creekside Family Center	2500 Knights Road	Bensalem	PA	19020	Social Services
American Red Cross Lower Bucks County Homeless Shelter	1909 Veteran?s Highway	Levittown	PA	19056	Homeless Shelter
Bucks County Homeless Shelter	7301 New Falls Road	Levittown	PA	19055	Homeless Shelter
Bucks County Housing Group, Inc.	2324 Second Street Pike	Wrightstown	PA	18940	Homeless Shelter
Valley Youth House	800 N York Rd	Warminster	PA	18974	Homeless Shelter
Benjamin H. Wilson Senior Center	580 Delmont Ave.	Warminster	PA	18974	Senior Services
Bensalem Senior Citizens Center	1850 Byberry Road	Bensalem	PA	19020	Senior Services
Bristol Township Senior Center	2501 Bath Road,	Bristol	PA	19007	Senior Services
Central Bucks Senior Center	700 Shady Retreat Rd.	Doylestown	PA	18901	Senior Services
Chandler Hall Health Services, Inc.	99 Barclay Street	Newtown	PA	18940	Senior Services
Eastern Upper Bucks Seniors, Inc.	8040 Easton Road	Ottsville	PA	18942	Senior Services
Falls Township Senior Center	282 Trenton Road	Fairless Hills	PA	19030	Senior Services
Lower Bucks Senior Activity Center	Wood and Mulberry Sts.	Bristol	PA	19007	Senior Services
Middletown Senior Citizens Center	2142 Trenton Rd.	Levittown	PA	19056	Senior Services
Morrisville Senior Service Center	31 E. Cleveland Ave.	Morrisville	PA	19067	Senior Services
Neshaminy Senior Citizens Center	1842 Brownsville Rd.	Treose	PA	19053	Senior Services
Northampton Township Senior Center	165 Township Road	Richboro	PA	18954	Senior Services
Pennridge Senior Center	146 E. Main St.	Silverdale	PA	18962	Senior Services
Upper Bucks Senior Citizens Center	2183 Milford Square Pike	Milford	PA	18337	Senior Services
Bucks County Children and Youth Social Services Agency	4259 West Swamp Rd	Doylestown	PA	18902	Social Services
Bucks County Housing Group, Inc	2324 Second Street Pike	Wrightstown	PA	18940	Social Services
Child Home & Community	144 Wood Street	Doylestown	PA	18901	Social Services
Northwestern Human Services of Bucks County	600 Louis Drive	Warminster	PA	18974	Social Services
The Salvation Army	215 Appletree Drive	Levittown	PA	19058	Social Services
Bensalem WIC Clinic	2546 Knights Road	Bensalem	PA	19020	WIC
Doylestown WIC Clinci	1282 Almhouse Road	Doylestown	PA	18901	WIC
Levittown WIC Clinic	7321 New Falls Road	Levittown	PA	19055	WIC
Quakertown WIC Clinic	261 California Road	Quakertown	PA	18951	WIC
Warminster WIC Clinic	605 Lou9s Drive, Suite 508B	Warminster	PA	18974	WIC
Central Bucks Family YMCA	2500 Lower St Road	Doylestown	PA	18901	YMCA/YWCA
Lower Bucks/Fairless Hills Family YMCA	601 S Oxford Valley Rd	Fairless Hills	PA	19030	YMCA/YWCA
Morrisville YMCA Child Care	200 North Pennsylvania Avenue	Morrisville	PA	19067	YMCA/YWCA
The Wellness Center	555 S. Oxford Valley Road	Fairless Hills	PA	19030	YMCA/YWCA
Tri-Hampton YMCA	190 Sycamore St	Newtown	PA	18940	YMCA/YWCA

Upper Bucks County YMCA	401 Fairview Ave	Quakertown	PA	18951	YMCA/YWCA
YWCA Glen Hollow Community Room	1100 Newportville Road	Croydon	PA	19021	YMCA/YWCA
YWCA Program Outreach Center	2425 Trevoise Road	Trevoise	PA	19053	YMCA/YWCA
Boy Scouts of America	1 Scout Way	Doylestown	PA	18901	Youth Services

**Food Assets - Bucks County**

Name	Address	City	State	Zip Code	Type
Active Acres Farms	429 Stoopville Road	Newtown	PA	18940	Farmers Market/Produce Stand
Amish Bristol Market	498 Green Lane	Bristol	PA	19007	Farmers Market/Produce Stand
Bedminster Orchard	1024 Kellers Church Road	Perkasie	PA	18944	Farmers Market/Produce Stand
Bolton Farm Market	1005 Main Street	Silverdale	PA	18962	Farmers Market/Produce Stand
Bristol Amish Market LLC	498 Green Lane	Bristol	PA	19007	Farmers Market/Produce Stand
Brumbaugh's Farm	2575 County Line Road	Telford	PA	18969	Farmers Market/Produce Stand
Charlann Farms FS	586 Stony Hill Rd	Yardley	PA	19067	Farmers Market/Produce Stand
Deep Well Farm	1400 Fennel Road	Pennsburg	PA	18073	Farmers Market/Produce Stand
Deere Acres	2165 Trumbauersville Road	Quakertown	PA	18951	Farmers Market/Produce Stand
Doylestown FM	West State Street & Hamilton Aven	Doylestown	PA	18901	Farmers Market/Produce Stand
Eastburn Farm	1085 Durham Road	Pineville	PA	18946	Farmers Market/Produce Stand
Fairless Hills Produce Center	636 Lincoln Highway	Fairless Hills	PA	19030	Farmers Market/Produce Stand
Field Karen & Mike	97 Styer's Lane	Langhorne	PA	19047	Farmers Market/Produce Stand
Hellerick's Family Farm	5500 Easton Road	Doylestown	PA	18902	Farmers Market/Produce Stand
Indian Valley Farmers Market	Main Street and Penn Avenue	Telford	PA	18969	Farmers Market/Produce Stand
Langhorne FM	E Richardson Ave	Langhorne	PA	19047	Farmers Market/Produce Stand
Lapinski Farm	1003 Middle Road	Dublin	PA	18917	Farmers Market/Produce Stand
Manoff Market Gardens	3157 Comfort Road	Solebury	PA	18963	Farmers Market/Produce Stand
Maximucks Farm Market	5793 Long Lane Road	Doylestown	PA	18902	Farmers Market/Produce Stand
Mccardles Holiday Farm	4316 Mechanicsville Road	Mechanicsville	PA	18934	Farmers Market/Produce Stand
Milk House Farm	1118 Slack Rd	Newtown	PA	18940	Farmers Market/Produce Stand
Myerov Family Farm	306 Elephant Rd	Perkasie	PA	18944	Farmers Market/Produce Stand
New Hope FM	182 W Bridge St	New Hope	PA	18938	Farmers Market/Produce Stand
None Such Farm Market	4458 York Road	Buckingham	PA	18912	Farmers Market/Produce Stand
Ottisville Farm	8230 Easton Rd	Ottsville	PA	18942	Farmers Market/Produce Stand
Penn Vermont Fruit Farm	831 Rolling Hills Road	Bedminster	PA	18910	Farmers Market/Produce Stand
Penn View Farm	1433 Broad Street	Perkasie	PA	18944	Farmers Market/Produce Stand
Perkasie Farmers Market	7th & Market St	Perkasie	PA	18944	Farmers Market/Produce Stand
Playwicki Farm Farmers Market	2350 Bridgetown Pike	Feasterville	PA	19053	Farmers Market/Produce Stand
Plumsteadville Grange Farm Market	5901 Route 611, Easton Road	Plumsteadville	PA	18947	Farmers Market/Produce Stand
Produce Connection	851 New Rodgers Road	Bristol	PA	19007	Farmers Market/Produce Stand
Quakertown Farmers Market	201 Station Road	Quakertown	PA	18951	Farmers Market/Produce Stand
Snipes Farm	890 West Bridge Street	Morrisville	PA	19067	Farmers Market/Produce Stand
Snipes Farm & Education Center	890 West Bridge Street	Morrisville	PA	19067	Farmers Market/Produce Stand
Solebury Orchards	3325 Creamery Road	New Hope	PA	18938	Farmers Market/Produce Stand
Solly Brothers	707 Almshouse Rd	Ivylnd	PA	18974	Farmers Market/Produce Stand
Styer Orchard Inc	97 Styers Lane	Langhorne	PA	19047	Farmers Market/Produce Stand
Suelke's Roadstand	1912 Old York Route 309	Sellersville	PA	18960	Farmers Market/Produce Stand
Sunflower Kings Farm	1455 Benner School Road	Trumbauersville	PA	18970	Farmers Market/Produce Stand
Sunflower King's Farm	State & Hamilton St	Doylestown	PA	18901	Farmers Market/Produce Stand
Tabora Farm and Orchard	1104 Upper Stump Road	Chalfont	PA	18914	Farmers Market/Produce Stand
The Market at DelVal College	2100 Lower State Road	Doylestown	PA	18901	Farmers Market/Produce Stand
The Market At Styer Orchards	1121 Woodbourne Road	Langhorne	PA	19047	Farmers Market/Produce Stand
Thorpe Farmstand And Garden Center	371 Stoneybrook Road	Newtown	PA	18940	Farmers Market/Produce Stand
Traugers FM	335 Island Rd	Kintnersville	PA	18930	Farmers Market/Produce Stand
Wildemore Farm	977 Upper Stump Road	Chalfont	PA	18914	Farmers Market/Produce Stand
Winding Brook Farm LLC	3014 Bristol Road	Warrington	PA	18976	Farmers Market/Produce Stand
Windy Srpings Farm	RT 663	Milford Square	PA	18935	Farmers Market/Produce Stand



Wrightstown FM	2203 Second St Pike	Wrightstown	PA	18940	Farmers Market/Produce Stand
Bristol Borough Community Action Group, I	99 Wood Street	Bristol	PA	19007	Food Pantry
Cares Cupboard	152 Monroe Avenue	Penndel	PA	19047	Food Pantry
Coordinating Council of Health and Welfar	73 Downey Drive	Warminster	PA	18974	Food Pantry
Country Commons Family Center Food Pantry	3338 Richlieu Rd	Bensalem	PA	19020	Food Pantry
Doylestown Food Pantry	470 Old Dublin Pike	Doylestown	PA	18901	Food Pantry
Emergency Relief Association of Lower Buc	8525 New Falls Road	Levittown	PA	19054	Food Pantry
Family Service Association of Bucks Count	4 Cornerstone Dr.	Langhorne	PA	19047	Food Pantry
Greater Works Food Pantry	5918 Hulmeville Road	Bensalem	PA	19020	Food Pantry
Heaven's Bounty	455 Trumbauersville Road	Quakertown	PA	18951	Food Pantry
Jesus Focus Ministry	1150 Bristol Road	Southampton	PA	18966	Food Pantry
Loaves and Fishes Pantry	840 Trenton Road	Fairless Hills	PA	19030	Food Pantry
Mary's Cupboard	100 Levittown Parkway	Levittown	PA	19054	Food Pantry
Milford Square Shelter	2155 Milford Square Pike	Milford	PA	18935	Food Pantry
Morrisville Presbyterian Church	771 N. Pennsylvania Avenue	Morrisville	PA	19067	Food Pantry
New Britain Baptist Church Food Larder	Route 202 & Tamanend Avenue	New Britain	PA	18901	Food Pantry
No Longer Bound Bristol	5723 Watson & Norton Ave.	Bristol	PA	19007	Food Pantry
Penndel Food Pantry	349 Durham Road	Penndel	PA	19047	Food Pantry
Pennridge	306 North 5th Street,	Perkasie	PA	18944	Food Pantry
Quakertown Food Pantry Quakertown,PA	50 North 4th Street	Quakertown	PA	18951	Food Pantry
Soulfull Blessings Bristol	640 Race Street	Bristol	PA	19007	Food Pantry
The Lord's Pantry	4050 Durham Road	Ottsville	PA	18942	Food Pantry
Tifereth Israel Food Pantry	2909 Bristol Rd.	Bensalem	PA	19020	Food Pantry

**Hospitals - Montgomery County**

<b>Name</b>	<b>Address</b>	<b>City</b>	<b>State</b>	<b>Zip</b>	<b>Type</b>
Abington Memorial Hospital	1200 Old York Road	Abington	PA	19001	Hospital
Lansdale Hospital	100 Medical Campus Dr	Lansdale	PA	19446	Hospital
Eagleville Hospital	100 Eagleville Road	Eagleville	PA	19403	Hospital
Holy Redeemer Health System	1648 HUNTINGDON PIKE	Meadowbrook	PA	19046	Hospital
Lankenau Hospital	100 LANCASTER AVE	Wynnewood	PA	19096	Hospital
Mercy Suburban Hospital	2701 DEKALB PIKE	Norristown	PA	19401	Hospital
Pottstown Hospital	1600 East High Street	Pottstown	PA	19464	Hospital
Valley Forge Hospital	1033 W Germantown Pike	Norristown	PA	19401	Hospital
Einstein Medical Center Montgomery	559 West Germantown Pike	East Norriton	PA	19403	Hospital
Bryn Mawr Hospital	130 South Bryn Mawr Avenue	Bryn Mawr	PA	19010	Hospital
MossRehab Hospital	60 Township Line Road	Elkins Park	PA	19027	Hospital
Chestnut Hill Rehabilitation Hospital	8601 Stenton Ave	Wyndmoor	PA	19038	Hospital

**Health Assets - Montgomery County**

<b>Name</b>	<b>Address</b>	<b>City</b>	<b>State</b>	<b>Zip Code</b>	<b>Type</b>
Community Health and Dental Care	11 Robinson St.	Pottstown	PA	19646	Community Health Center
Willow Grove Public Health Center	102 York Road	Willow Grove	PA	19090	Community Health Center
Norristown Public Health Center	1430 DeKalb Street	Norristown	PA	19401	Community Health Center
Pottstown Public Health Center	364 King Street	Pottstown	PA	19464	Community Health Center
North Hills Health Center	212 Girard Ave	Glenside	PA	19038	Community Health Center
Nurse Family Partnership	1430 DeKalb Street	Norristown	PA	19401	Community Health Center
Norristown Regional Health Center	133 West Main Street	Norristown	PA	19401	Community Health Center
Planned Parenthood Collegeville Health Ce	78 Second Avenue	Collgeville	PA	19426	Planned Parenthood
Mental Health Association	700 E. Main Street	Norristown	PA	19401	Mental Health/Substance Abuse Service
Creative Health Services	11 Robinson Street	Pottsville	PA	19464	Mental Health/Substance Abuse Service
Montgomery County Mental Health	1430 DeKalb Street	Norristown	PA	19401	Mental Health/Substance Abuse Service
Mental Health Association	538 DeKalb Street	Norristown	PA	19401	Mental Health/Substance Abuse Service
Montgomery County Emergency Services	50 Beech Drive	Norristown	PA	19401	Mental Health/Substance Abuse Service
Valley Forge Medical Center Outpatient	1033 W. Germantown Pike	Norristown	PA	19401	Mental Health/Substance Abuse Service
Eagleville Hospital Outpatient	3125 Ridge Pike	Eagleville	PA	19408	Mental Health/Substance Abuse Service
Central Montgomery MH/MR Center	1201 DeKalb Street	Norristown	PA	19401	Mental Health/Substance Abuse Service
Children's Aid Society: Women's Services	1314 DeKalb Street	Norristown	PA	19401	Mental Health/Substance Abuse Service
Resources for Human Development Family Ho	901 DeKalb Street	Norristown	PA	19401	Mental Health/Substance Abuse Service
Gaudenzia Central Montgomery County	55 E. Marshall Street	Norristown	PA	19401	Mental Health/Substance Abuse Service
Montgomery County Methadone Center	316 DeKalb Street	Norristown	PA	19401	Mental Health/Substance Abuse Service
Northwestern Human Services	400 N. Broad Street	Lansdale	PA	19446	Mental Health/Substance Abuse Service
Community Service Foundation	801 W. Second Street	Lansdale	PA	19446	Mental Health/Substance Abuse Service
Salisbury Behavioral Health	614 N. Easton Rd	Glenside	PA	19038	Mental Health/Substance Abuse Service
Carson Valley Children's Aid Society	2506 N Broad Street	Colmar	PA	18915	Mental Health/Substance Abuse Service
Creekwood Center at Abington Memorial Hos	3941 Commerce Avenue	Willow Grove	PA	19090	Mental Health/Substance Abuse Service
Pa. Institute for Community Living: Grov	230 Fitzwatertown Rd	Willow Grove	PA	19401	Mental Health/Substance Abuse Service
Spring-Ford Drug and Alcohol Counseling S	201 N. Fourth Avenue	Royersford	PA	19468	Mental Health/Substance Abuse Service
Discovery House	329 West County Line Ro	Hatboro	PA	19040	Mental Health/Substance Abuse Service
Youth and Family Services of Upper Perki	1494 Gravel Pike	Green Lane	PA	18054	Mental Health/Substance Abuse Service
Livengrin	550 Pinetown Road	Ft. Washington	PA	19034	Mental Health/Substance Abuse Service
Trinity Behavioral Health Services	1170 E. Main Street	Lansdale	PA	19446	Mental Health/Substance Abuse Service
Resources for Human Development Womanspac	120 Ardmore Avenue	Ardmore	PA	19003	Mental Health/Substance Abuse Service



Aldersgate Youth Service Bureau	42 N. York Road	Willow Grove	PA	19090	Mental Health/Substance Abuse Service
Valley Forge Urgent Care	2521 West Main Street	Norristown	PA	19403	Urgent Care Center
Advanced Urgent Care Center	126 Easton Road	Willow Grove	PA	18936	Urgent Care Center
Advanced Urgent Care Center	721 Bethlehem Pike	Montgomeryville	PA	18936	Urgent Care Center
Valley Forge Urgent Care & Family Medical	2521 West Main Street	Norristown	PA	19403	Urgent Care Center
CVS Minute Clinic	312 S. Henderson Rd	Jenkintown	PA	19046	Urgent Care Center
CVS Minute Clinic	55 Park Avenue	Collegeville	PA	19426	Urgent Care Center
CVS Minute Clinic	616 Old York Road	Jenkintown	PA	19046	Urgent Care Center
CVS Minute Clinic	840 Valley Forge Road	Lansdale	PA	19446	Urgent Care Center
Premier Immediate Medical Care	450 Cresson Blvd.	Oaks	PA	19456	Urgent Care Center
Take Care Clinic at Walgreens	699 W. Germantown Pike	Norristown	PA	19403	Urgent Care Center
Take Care Clinic at Walgreens	119 E. DeKalb Pike	King of Prussia	PA	19406	Urgent Care Center
Take Care Clinic at Walgreens	710 N Wales Road	North Wales	PA	19454	Urgent Care Center
VNA Community Services	1421 Highland Ave	Abington	PA	19001	Visiting Nurse
VNA Community Services	1109 DeKalb Street	Norristown	PA	19401	Visiting Nurse
Planned Parenthood Norristown	1221 Powell Street	Norristown	PA	19401	Planned Parenthood
Planned Parenthood Pottstown	644 High Street	Pottstown	PA	19464	Planned Parenthood

**Social Assets - Montgomery County**

Name	Address	City	State	Zip code	Type
Abbingtion YMCA	1073 Old York Road	Abington	PA	19001	YMCA/YWCA
Ambler YMCA	1325 McKean Road	Ambler	PA	19002	YMCA/YWCA
Hatboro YMCA	440 S. York Rd	Hatboro	PA	19040	YMCA/YWCA
Main Line YMCA	100 St. George's Rd	Ardmore	PA	19003	YMCA/YWCA
YWCA Tri-County	315 King St	Pottstown	PA	19464	YMCA/YWCA
MONTCO SAAC	45 Forest Ave	Ambler	PA	19002	Senior Services
Positive Aging in Lower Merion (PALM)	117 Ardmore Ave	Ardmore	PA	19003	Senior Services
Upper Perkiomen Senior Center	517 Jefferson St	East Greenvil	PA	18041	Senior Services
Encore Experiences at Harleysville	312 Alumni Ave	Harleysville	PA	19438	Senior Services
Salem Adult Citizens	610 Summit Ave	Jenkintown	PA	19046	Senior Services
The Peak Center	315 West Main St	Lansdale	PA	19446	Senior Services
MONTCO SAAC	536 George St	Norristown	PA	19401	Senior Services
Pottstown Area Seniors' Center	724 North Adams St	Pottstown	PA	19464	Senior Services
Generations of Indian Valley	259 North Second St	Souderton	PA	18964	Community Center
Montgomery Co. Youth Center	540/550 Port Indian Rd.	Norristown	PA	19403	Community Center
Montgomery Co Aging and Adult Services	1430 Dekalb Center	Norristown	PA	19404	Social Services
Montgomvery Co. Catholic Social Services	353 East Johnston Highwa	Norristown	PA	19401	Social Services
Salvation Army	137 King St	Pottstown	PA	19464	Social Services
Keystone Opportunity Center	104 N. Main St	Souderton	PA	18964	Social Services
Inter-faith Housing Alliance	31 South Spring Garden S	Ambler	PA	19002	Homeless Services
Youth Center Shelter	550 Port Indian Road	Norristown	PA	19403	Homeless Services
MFHS Norristown	152 West Main Street	Norristown	PA	19401	WIC
Abington WIC Nutrition Center	1128 Old York Road	Abington	PA	19001	WIC
Lansdale WIC Clinic	607 North Broad St	Lansdale	PA	19446	WIC
Pottstown WIC Clinic	262 King St	Pottstown	PA	19464	WIC
Cradle of Hope	2238 Mount Carmel Ave	Glenside	PA	19038	Homeless Services
Interfaith Hospitality Network	1449 Dekalb St	Norristown	PA	19002	Homeless Services
Resources for Human Development CHOC	1001 Stanbridge and Ster	Norristown	PA	19401	Homeless Services
The Ministries at Main Street	256 South Hanover Street	Pottstown	PA	19456	Homeless Services
Morning Start Maternity Home	526 E Broad St	Souderton	PA	18964	Pregnancy Crisis Center
The Hospitality Center	530 Church St	Norristown	PA	19401	Homeless Services
Mental Health Association: Halfway There	538 DeKalb Street	Norristown	PA	19401	Homeless Services
Office of Vocational Rehabilitation	1875 New Hope St	Norristown	PA	19401	Education/Employment Center
Indian Valley Boys & Girls	115 Washington Ave	Souderton	PA	18964	Youth Services
North Penn Valley Boys & Girls	16 Susquehanna Ave	Lansdale	PA	19446	Youth Services

**Food Assets - Montgomery County**

Name	Address	City	State	Zip		Type
				Code		
A G Farm Market	2073 Sumneytown Pike	Woxall	PA	18979		Farmers Market/Produce Stand
Bala Cynwyd	Belmont Ave	Bala Cynwyd	PA	19004		Farmers Market/Produce Stand
Bauder Farms	1151 Collegeville Rd	Collegeville	PA	19426		Farmers Market/Produce Stand
Bryn Mawr	48 N Bryn Mawr Ave	Bryn Mawr	PA	19010		Farmers Market/Produce Stand
Collegeville Farmers Market	460 East Main Street	Collegeville	PA	19426		Farmers Market/Produce Stand
Cooper Creek Farm Market	1856 Farmington Avenue	Pottstown	PA	19464		Farmers Market/Produce Stand
County Line Landscape Nursery	811 Harleysville Pike	Harleysville	PA	19438		Farmers Market/Produce Stand
Creekside Coop Market	High School Rd	Elkins Park	PA	19117		Farmers Market/Produce Stand
Daniel's Produce and Dairy	219 East High Street	Pottstown	PA	19464		Farmers Market/Produce Stand
Dull's Farm	1001 Limekiln Pike	Ambler	PA	19002		Farmers Market/Produce Stand
Frankenfield Farm Market	98 Allentown Road	Souderton	PA	18964		Farmers Market/Produce Stand
Freddy Hill Farms	1440 Sumneytown Pike	Lansdale	PA	19446		Farmers Market/Produce Stand
Freed's Produce	175 Morwood Rd	Harleysville	PA	19438		Farmers Market/Produce Stand
Glenside Farmers Market	Glenside Ave. & Easton Rd.	Glenside	PA	19038		Farmers Market/Produce Stand
Greener Partners	3215 Stump Hall Rd	Collegeville	PA	19426		Farmers Market/Produce Stand
Hague's Christmas Trees	755 Forty Foot Road	Hatfield	PA	19440		Farmers Market/Produce Stand
Happy Ewe Sheep And Wool Farm	2431 Hoffmanville Road	Frederick	PA	19435		Farmers Market/Produce Stand
Hickory Run Produce	2145 Big Road	Gilbertsville	PA	19525		Farmers Market/Produce Stand
Hillside Farms Buffalo	750 Cowpath Road	Telford	PA	18969		Farmers Market/Produce Stand
Indian Valley Farmers Market	Main Street and Penn Avenue	Telford	PA	18969		Farmers Market/Produce Stand
Indianvale Farm	551 Bergey Road	Telford	PA	18969		Farmers Market/Produce Stand
Jenkintown Farmers Market	Leedom St & Greenwood Ave	Jenkintown	PA	19046		Farmers Market/Produce Stand
Jenkintown Wholefoods FM	1575 The Fairway	Jenkintown	PA	19046		Farmers Market/Produce Stand
Jett's Produce	87 Ridge Rd	Telford	PA	18969		Farmers Market/Produce Stand
King Produce & Dairy	219 East High St	Pottstown	PA	19464		Farmers Market/Produce Stand
Kohler Farms	1262 Limekiln Pike	Ambler	PA	19002		Farmers Market/Produce Stand
Lansdale Farmers Market	Railroad Ave & Main St	Lansdale	PA	19446		Farmers Market/Produce Stand
Longview Center for Agriculture	3215 Stump Hall Rd	Collegeville	PA	19426		Farmers Market/Produce Stand
Maple Acres Farm LLC	2656 Narcissa Road	Plymouth Meeting	PA	19462		Farmers Market/Produce Stand
Merrymead Farm Market	2222 Valley Forge Road	Lansdale	PA	19446		Farmers Market/Produce Stand
Morgan Log House FM	850 Weikel Rd	Lansdale	PA	19446		Farmers Market/Produce Stand
Norristown Farmers Market	Main & Swede Streets	Norristown	PA	19401		Farmers Market/Produce Stand
North Hills FM	110 Pennsylvania Ave	Oreland	PA	19075		Farmers Market/Produce Stand
North Wales Wholefoods	Route 309 & Route 63	North Wales	PA	19436		Farmers Market/Produce Stand
O & F Farms Inc	1040 Skippack Pike	Blue Bell	PA	19422		Farmers Market/Produce Stand
O And F Farms	2815 Skippack Pike	Lansdale	PA	19446		Farmers Market/Produce Stand
Perkiomen Valley Orchard	2478 Perkiomenville Road	Harleysville	PA	19438		Farmers Market/Produce Stand
Ray's Greenhouse	458 Morwood Road	Telford	PA	18969		Farmers Market/Produce Stand
Ringing Hill Orchards	1453 Bliem Road	Pottstown	PA	19464		Farmers Market/Produce Stand
Skippack Creek Farm	64 Skippack Creek Road	Souderton	PA	18964		Farmers Market/Produce Stand
Skippack FM	Rt 113 & Rt 73	Skippack	PA	19474		Farmers Market/Produce Stand
Stauffer Fruit Stand	3762 Layfield Road	Pennsburg	PA	18073		Farmers Market/Produce Stand
Sulomans Milk Store	2782 Leidy Road	Gilbertsville	PA	19525		Farmers Market/Produce Stand
Sunrise Sunflower Farm	886 Morwood Road	Harleysville	PA	19438		Farmers Market/Produce Stand
Upper Merion Farmers Market	175 West Valley Forge Road	King of Prussia	PA	19406		Farmers Market/Produce Stand
Varner Farms	746 South Trappe Road	Collegeville	PA	19426		Farmers Market/Produce Stand
Willow Creek Orchards	3215 Stump Hall Road	Collegeville	PA	19426		Farmers Market/Produce Stand
Yoders Farm Market	761A Cowpath Rd	Telford	PA	18969		Farmers Market/Produce Stand
Zern's Farmers Market FS	1100 East Philadelphia Avenue	Gilbertsville	PA	19525		Farmers Market/Produce Stand
Calvary Baptist Soup Kitchen	811 W. Marshall Street	Norristown	PA	19401		Food Pantry
Catholic Social Services	353 E. Johnson Highway	Norristown	PA	19401		Food Pantry

Haws Avenue Food Cupboard	800 W. Marshall St	Norristown	PA	19401	Food Pantry
Iglesia De Dios Renacer	310 Manor Ave	Plymouth Meeting	PA	19462	Food Pantry
New Hope Baptist	204 E. Oak Street	Norristown	PA	19401	Food Pantry
Norristown Salvation Army Cupboard	533 Swede Street	Norristown	PA	19401	Food Pantry
Shiloh Full Gospel Baptist Church	610 George Street	Norristown	PA	19401	Food Pantry
Meals of Hope Ministry Soup Kitchen	1329 Willow Street	Norristown	PA	19401	Food Pantry
St. John's Episcopal Church Soup Kitchen	23 E. Airy Street	Norristown	PA	19401	Food Pantry
Narberth Community Food Bank	206 Price Ave	Narberth	PA	19072	Food Pantry
Positive Aging in Lower Merion (PALM)	117 Ardmore Avenue	Ardmore	PA	19003	Food Pantry
Beth Shalom Congregation	8231 Old York Road	Elkins Park	PA	19027	Food Pantry
Calvary Assembly of God	7910 Washington Lane	Wyncote	PA	19095	Food Pantry
Mattie N. Dixon Community Cupboard	150 N. Main Street	Ambler	PA	19002	Food Pantry
Jenkintown United Methodist	328 Summit Avenue	Jenkintown	PA	19046	Food Pantry
North Hills Food Cpbd.	212 Girard Ave.	North Hills	PA	19038	Food Pantry
Willow Grove SDA Church	1556 Fairview Avenue	Willow Grove	PA	19090	Food Pantry
Bethel A.M.E. Church	401 Beech Street	Pottstown	PA	19464	Food Pantry
Bright Hope	468 W. King St	Stowe	PA	19464	Food Pantry
Cluster Outreach Center	137 Walnut Street	Pottstown	PA	19464	Food Pantry
Jerusalem Lutheran Church	311 Second Street	Schwenksville	PA	19473	Food Pantry
The Open Door	350 Main Street	Royersford	PA	19468	Food Pantry
Pottstown Salvation Army Cupboard	137 King Street	Pottstown	PA	19464	Food Pantry
Church of the Brethren	1333 Cowpath Road	Hatfield	PA	19440	Food Pantry
Community Housing Services	311 North Broad Street	Lansdale	PA	19446	Food Pantry
Keystone Opportunity Center	104 N Main Street	Souderton	PA	18964	Food Pantry
The Lamb Foundation	499 E. Walnut St.	North Wales	PA	19454	Food Pantry
Open Line Inc.	452 Penn Street	Pennsburg	PA	18023	Food Pantry

**Hospitals - Philadelphia County**

<b>Name</b>	<b>Address</b>	<b>City</b>	<b>State</b>	<b>Zip Code</b>	<b>Type</b>
Albert Einstein Medical Center Phil	5501 Old York Road	Philadelphia	PA	19141	Hospital
Aria Health Frankford	4900 Frankford Ave	Philadelphia	PA	19124	Hospital
Aria Health Torresdale	10800 Knights Road	Philadelphia	PA	19114	Hospital
Belmont Behavioral Health	4200 Monument Road	Philadelphia	PA	19131	Hospital
Cancer Treatment Centers of America	1331 East Wyoming Avenue	Philadelphia	PA	19124	Hospital
Chestnut Hill Hospital	8835 Germantown Ave	Philadelphia	PA	19118	Hospital
Children's Hospital of Philadelphia	34th and Civic Center Blv	Philadelphia	PA	19104	Hospital
Fox Chase Cancer Center	333 Cottman Ave	Philadelphia	PA	19111	Hospital
Friends Hospital	4641 Roosevelt Boulevard	Philadelphia	PA	19124	Hospital
Girard Medical Center	8th Street and Girard Ave	Philadelphia	PA	19122	Hospital
Hahnemann University Hospital	230 N Broad St	Philadelphia	PA	19102	Hospital
Hospital of the University of Penns	3400 Spruce Street	Philadelphia	PA	19104	Hospital
Jeanes Hospital	7600 Central Ave	Philadelphia	PA	19111	Hospital
Magee Rehabilitation Hospital	1513 Race Street	Philadelphia	PA	19102	Hospital
Mercy Hospital of Philadelphia	501 S 54th Street	Philadelphia	PA	19143	Hospital
Methodist Hospital	2301 South Broad Street	Philadelphia	PA	19148	Hospital
Nazareth Hospital	2601 Holme Avenue	Philadelphia	PA	19152	Hospital
Penn Presbyterian Medical Center	51 North 39th Street	Philadelphia	PA	19104	Hospital
Pennsylvania Hospital	800 Spruce Street	Philadelphia	PA	19107	Hospital
Philadelphia VA Medical Center	3900 Woodland Ave	Philadelphia	PA	19104	Hospital
Roxborough Memorial Hospital	5800 Ridge Ave	Philadelphia	PA	19128	Hospital
Saint Christopher's Hospital for Ch	N. Front St & W. Erie Ave	Philadelphia	PA	19134	Hospital
Saint Joseph's Hospital	16th Street and Girard Av	Philadelphia	PA	19130	Hospital
Temple University Hospital	3401 North Broad St	Philadelphia	PA	19140	Hospital
Temple University Hospital- Episcop	100 E. Lehigh Avenue	Philadelphia	PA	19125	Hospital
Thomas Jefferson University Hospita	111 South 11th Street	Philadelphia	PA	19107	Hospital
Wills Eye Institute	840 Walnut Street	Philadelphia	PA	19107	Hospital

**Health Assets - Philadelphia County**

<b>Name</b>	<b>Address</b>	<b>City</b>	<b>State</b>	<b>Zip Code</b>	<b>Type</b>
GPHA 4th Street Behavioral Health	1401 South 4th Street	Philadelphia	PA	19147	Community Health Center
FPCN Abbottsford Falls Family Practice and Counseli	4700 Wissahickon Avenue	Philadelphia	PA	19144	Community Health Center
Broad Street Health Center	1415 North Broad Street	Philadelphia	PA	19122	Community Health Center
GPHA Chinatown Medical Services	930 Washington Avenue	Philadelphia	PA	19147	Community Health Center
Covenant House - Mt Pleasant Health Center	8125 Stenton Ave	Philadelphia	PA	19150	Community Health Center
Covenant House Health Services	251 East Brighthurst Street	Philadelphia	PA	19144	Community Health Center
FPCN Eleventh Street Family Health Services of Drex	800 North 11th Street	Philadelphia	PA	19123	Community Health Center
Esperanza Health Center	4417 North 6th Street	Philadelphia	PA	19140	Community Health Center
Esperanza Health Center	3156 Kensington Avenue	Philadelphia	PA	19134	Community Health Center
Esperanza Health Center	2940 North 5th Street	Philadelphia	PA	19133	Community Health Center
DVCH Fairmount Primary Care Center	1412 Fairmount Avenue	Philadelphia	PA	19130	Community Health Center
GPHA Frankford Health Center	4500 Frankford Avenue	Philadelphia	PA	19124	Community Health Center
Haddington Health Center	5619 Vine Street	Philadelphia	PA	19139	Community Health Center
Public Health Center #1	500 South Broad St	Philadelphia	PA	19146	Community Health Center
Public Health Center #10	2230 Cottman Avenue	Philadelphia	PA	19149	Community Health Center
Public Health Center #2	1720 South Broad Street	Philadelphia	PA	19145	Community Health Center
Public Health Center #3	555 South 43rd St	Philadelphia	PA	19104	Community Health Center
Public Health Center #4	4400 Haverford Ave	Philadelphia	PA	19104	Community Health Center
Public Health Center #5	1920 North 20th Street	Philadelphia	PA	19121	Community Health Center
Public Health Center #6	321 West Girard Ave	Philadelphia	PA	19123	Community Health Center

Public Health Center #9	131 East Cheltenham Ave	Philadelphia	PA	19144	Community Health Center
GPHA Hunting Park Health Center	1999 West Hunting Park Avenue	Philadelphia	PA	19140	Community Health Center
DVCH Maria de los Santos Health Center	455 West Allegheny Avenue	Philadelphia	PA	19140	Community Health Center
Mary Howard Health Center	125 South 9th Street	Philadelphia	PA	19107	Community Health Center
QCHC Meade Elementary School	18th and Oxford Streets	Philadelphia	PA	19121	Community Health Center
DVCH Parkview OB-Gyn	1331 East Wyoming Ave	Philadelphia	PA	19124	Women's Health Center
PHMC Health Connection	1035 West Berks Street	Philadelphia	PA	19122	Community Health Center
QCHC Family Health Center	2501 West Lehigh Avenue	Philadelphia	PA	19132	Community Health Center
Rising Sun Health Center	500 Adams Avenue	Philadelphia	PA	19120	Community Health Center
Sayre Health Center	5800 Walnut Street	Philadelphia	PA	19139	Community Health Center
GPHA Southeast Health Center	800 Washington Avenue	Philadelphia	PA	19147	Community Health Center
Public Health Strawberry Mansion Health Center	2840 W. Dauphin Street	Philadelphia	PA	19132	Community Health Center
FPCN Health Annex	6120 Woodland Avenue	Philadelphia	PA	19142	Community Health Center
QCHC Vaux Middle School	2300 W Master St	Philadelphia	PA	19121	Community Health Center
GPHA Wilson Park Medical Center	2520 Snyder Avenue	Philadelphia	PA	19145	Community Health Center
GPHA Woodland Avenue Medical Center	5000 Woodland Ave	Philadelphia	PA	19143	Community Health Center
QCHC Finley	2813 West Diamond Street	Philadelphia	PA	19121	Community Health Center
QCHC Cooke Elementary School	1300 West Loudon Street	Philadelphia	PA	19141	Community Health Center
Concentra Urgent Care	7000 Holstein Ave	Philadelphia	PA	19153	Urgent Care Center
Concentra Urgent Care	2010 Leveck St	Philadelphia	PA	19149	Urgent Care Center
Drexel Convenient Care Center	1625 Chestnut St	Philadelphia	PA	19103	Urgent Care Center
Advanced Urgent Care	5058 City Ave	Philadelphia	PA	19131	Urgent Care Center
University of Pennsylvania Pain Center?	1840 South St	Philadelphia	PA	19146	Urgent Care Center
North Philadelphia Health System: Urgent Care Center	16 Girard Ave	Philadelphia	PA	19122	Urgent Care Center
CVS	6501 Harbison Avenue	Philadelphia	PA	19149	Urgent Care Center
CVS	1301 Rhawn Street	Philadelphia	PA	19444	Urgent Care Center

#### Social Assets - Philadelphia County

Name	Address	City	State	Zip	Type
Columbia North YMCA	1400 N. Broad St	Philadelphia	PA	19121	YMCA/YWCA
Roxborough YMCA	7201 Ridge Ave	Philadelphia	PA	19128	YMCA/YWCA
West Philadelphia YMCA	5120 Chestnut Street	Philadelphia	PA	19139	YMCA/YWCA
Center in the Park	5818 Germantown Ave	Philadelphia	PA	19144	Senior Services
CSS Norris Square Senior Citizen Center	2121 North Howard St	Philadelphia	PA	19122	Senior Services
CSS St. Anne's Senior Citizen Center	2607 East Cumberland St	Philadelphia	PA	19125	Senior Services
CSS St. Charles Senior Community Center	1941 Christian St	Philadelphia	PA	19146	Senior Services
CSS Star Harbor Senior Center	4700 Springfield Ave	Philadelphia	PA	19143	Senior Services
Haddington Multi-Services for Older Adults	5331 Haverford Ave	Philadelphia	PA	19139	Senior Services
JCCs Klein Branch Senior Center and Russia	10100 Jamison Ave	Philadelphia	PA	19116	Senior Services
JCC's Stiffel Senior Center	604 West Porter St	Philadelphia	PA	19148	Senior Services
JCCs Tabas House Satellite	2101 Strahle St	Philadelphia	PA	19152	Senior Services
Juniata Park Older Adult Center	1251 East Sedgley Ave	Philadelphia	PA	19134	Senior Services
Lehigh Senior Center	1701 West Lehigh Ave	Philadelphia	PA	19132	Senior Services
Lutheran Settlement House Senior Center	1340 Frankford Ave	Philadelphia	PA	19125	Senior Services
Mann Older Adult Center	3201 North 5th Street	Philadelphia	PA	19140	Senior Services
Marconi Senior Citizen Program/Samuel S. F	2407 South Broad St	Philadelphia	PA	19148	Senior Services
Martin Luther King Older Adult Center	2101 West Cecil B. Moore Ave	Philadelphia	PA	19121	Senior Services
Nationalities Senior Program	11th & Rockland Streets	Philadelphia	PA	19141	Senior Services
North Broad Street Senior Center	1438 North Broad St	Philadelphia	PA	19121	Senior Services
Northeast Older Adult Center	8101 Bustleton Ave	Philadelphia	PA	19152	Senior Services
Older Adult Sunshine Center	137 South 58th St	Philadelphia	PA	19139	Senior Services
Olney Senior Program	5900 North Fifth St	Philadelphia	PA	19120	Senior Services
On Lok House	219 North 10th St	Philadelphia	PA	19107	Senior Services
Peter Bressi N.E. Senior Center	4744 Frankford Ave	Philadelphia	PA	19124	Senior Services
PHA Cassie L. Holly Satellite	2100 Dickinson St	Philadelphia	PA	19146	Senior Services

PHA Emlen Arms Satellite	6733 Emlen St	Philadelphia	PA	19119	Senior Services
PHA Wilson Park Satellite	2508 Jackson St	Philadelphia	PA	19145	Senior Services
Philadelphia Senior Center - Main Branch	509 South Broad St	Philadelphia	PA	19147	Senior Services
Philadelphia Senior Center - Tioga Branch	1531 West Tioga St	Philadelphia	PA	19140	Senior Services
Philadelphia Senior Center Coffee Cup Sate	247 South 10th St	Philadelphia	PA	19107	Senior Services
South Philadelphia Older Adult Center	1430 East Passyunk Ave	Philadelphia	PA	19147	Senior Services
Southwest Senior Center	6916 Elmwood Ave	Philadelphia	PA	19142	Senior Services
Spring Garden Center	1221 Spring Garden St	Philadelphia	PA	19123	Senior Services
The Center at Journey's Way	403 Rector St	Philadelphia	PA	19128	Senior Services
West Oak Lane Senior Center	7210 Ogontz Ave	Philadelphia	PA	19138	Senior Services
West Philadelphia Senior Community Center	1016 North 41st St	Philadelphia	PA	19104	Senior Services
Outreach Coordination Center	1515 Fairmount Avenue	Philadelphia	PA	19130	Community Center
Maternity Care Coalition	2000 Hamilton Street	Philadelphia	PA	19130	Community Center
Salvation Army HQ	701 North Broad Street	Philadelphia	PA	19123	Community Center
The Salvation Army Citadel and Korean	5830 Rising Sun Ave	Philadelphia	PA	19120	Community Center
The Salvation Army Developmental Disabilit	701 North Broad Street	Philadelphia	PA	19123	Community Center
The Salvation Army Pioneer	1920 E Allegheny Ave	Philadelphia	PA	19134	Community Center
The Salvation Army Ray and Joan Kroc Cente	4200 Wissahickon Ave	Philadelphia	PA	19129	Community Center
The Salvation Army Roxborough	6730 Ridge Avenue	Philadelphia	PA	19128	Community Center
The Salvation Army Tabernacle	3150 N. Mascher St	Philadelphia	PA	19133	Community Center
The Salvation Army Temple	1340 Brown Street	Philadelphia	PA	19123	Community Center
The Salvation Army Eliza Shirley House	1320 Arch Street	Philadelphia	PA	19107	Community Center
The Salvation Army Emergency Disaster Serv	701 N. Broad St.	Philadelphia	PA	19123	Community Center
The Salvation Army - West Philadelphia	5501 Market St.	Philadelphia	PA	19139	Community Center
The Salvation Army Ivy Residence Senior Ho	4051 Ford Road	Philadelphia	PA	19131	Community Center
The Salvation Army Adult Rehabilitation Ce	4555 Pechin Street	Philadelphia	PA	19128	Community Center
The Salvation Army Booth Manor Residence S	5522 Arch Street	Philadelphia	PA	19139	Community Center
The Salvation Army Red Shield Family Resid	715 North Broad Street	Philadelphia	PA	19123	Community Center
The Salvation Army Soups' On! Project	4050 Conshohocken State Road	Philadelphia	PA	19131	Education/Employment Center
Old Pine Community Center	401 Lombard Street	Philadelphia	PA	19147	Community Center
People's Emergency Center	325 N. 39th Street	Philadelphia	PA	19104	Homeless Services/Shelter
Office of Supportive Housing	141 N. Juniper Street	Philadelphia	PA	19107	Homeless Services/Shelter
Eliza Shirley House	1320 Arch Street	Philadelphia	PA	19107	Homeless Services/Shelter
Ridge Avenue Shelter	1360 Ridge Avenue	Philadelphia	PA	19107	Homeless Services/Shelter
Mercy Hospice	334 South 13th Street	Philadelphia	PA	19107	Homeless Services/Shelter
People's Emergency Center	3902 Spring Garden Street	Philadelphia	PA	19104	Homeless Services/Shelter
Wayne Hall	5200 Wayne Avenue	Philadelphia	PA	19144	Homeless Services/Shelter
Brotherhood Mission	401 E. Girard Avenue	Philadelphia	PA	19125	Homeless Services/Shelter
Ontario St. Baptist Mission	114 W. Ontario St.	Philadelphia	PA	19140	Homeless Services/Shelter
St. John's Hospice	1221 Race Street	Philadelphia	PA	19105	Homeless Services/Shelter
Sunday Breakfast Association	302 North 13th Street	Philadelphia	PA	19105	Homeless Services/Shelter
Whosoever Gospel Mission	101 E. Chelten Avenue	Philadelphia	PA	19144	Homeless Services/Shelter
Covenant House	417 Callowhill Street	Philadelphia	PA	19123	Homeless Services/Shelter
Department of Human Services Division of C	1515 Arch Street	Philadelphia	PA	19102	Homeless Services/Shelter
Voyage House	1431 Lombard Street	Philadelphia	PA	19146	Homeless Services/Shelter
Youth Emergency Services	1526 Fairmount Avenue	Philadelphia	PA	19130	Homeless Services/Shelter
Traveler's Aid Society	121 N. Broad Street	Philadelphia	PA	19107	Homeless Services/Shelter
Women Against Abuse	100 South Broad Street	Philadelphia	PA	19110	Homeless Services/Shelter
VA Drop In Center	213 N. 4th Street	Philadelphia	PA	19106	Social Services
Philadelphia Committee to End Homelessness	802 N. Broad Street	Philadelphia	PA	19130	Homeless Services/Shelter
University City Hospitality Coalition	3741 Walnut Street	Philadelphia	PA	19104	Homeless Services/Shelter
Gateway Services Center	907 Hamilton Street	Philadelphia	PA	19107	Homeless Services/Shelter
West Philadelphia WIC Office	4148 Lancaster Avenue	Philadelphia	PA	19104	WIC
City Health Center #5	1900 N. 20th Street	Philadelphia	PA	19121	WIC

Frankford Avenue WIC Office	4806 Frankford Avenue	Philadelphia	PA	19124	WIC
Roxborough Health Center	5830 Henry Avenue	Philadelphia	PA	19128	WIC
Mobile Unit	642 N. Broad Street	Philadelphia	PA	19130	WIC
North Philadelphia WIC Office	3141 Germantown Avenue	Philadelphia	PA	19133	WIC
Lehigh WIC Office	217 Lehigh Avenue	Philadelphia	PA	19133	WIC
Kensington WIC Office	3047 Kensington Avenue	Philadelphia	PA	19134	WIC
Aramingo Avenue WIC Office	2401 E.Tioga Avenue	Philadelphia	PA	19134	WIC
Woodland Avenue Health Center	1741 S. 54th Street	Philadelphia	PA	19143	WIC
Germantown WIC Office	Germantown and Mt. Pleasant A	Philadelphia	PA	19144	WIC
South Philadelphia WIC Office	1536 S. Broad Street	Philadelphia	PA	19147	WIC
Northeast WIC Office	8570 Bustleton Avenue	Philadelphia	PA	19152	WIC

**Food Assets - Philadelphia County**

Name	Address	City	State	Zip Code	Type
22nd and Tasker	22nd and Tasker St	Philadelphia	PA	19145	Farmers Market/Farm Stand
29th and Wharton	29th and Wharton St	Philadelphia	PA	19146	Farmers Market/Farm Stand
33rd and Diamond	2140 North 33rd Street	Philadelphia	PA	19121	Farmers Market/Farm Stand
58th and Chester	58th and Chester St	Philadelphia	PA	19143	Farmers Market/Farm Stand
Broad and Snyder	Broad and Snyder St	Philadelphia	PA	19145	Farmers Market/Farm Stand
Broad and South	Broad and South St	Philadelphia	PA	19147	Farmers Market/Farm Stand
Cecil B Moore	Cecil B Moore Ave & N Broad St.	Philadelphia	PA	19122	Farmers Market/Farm Stand
Chestnut Hill Growers Market	Winston Rd & Germantown Ave	Philadelphia	PA	19118	Farmers Market/Farm Stand
Clark Park	43rd St and Baltimore Ave	Philadelphia	PA	19104	Farmers Market/Farm Stand
Cliveden Park	Chew Ave and Johnson St	Philadelphia	PA	19119	Farmers Market/Farm Stand
Dickinson	E Moyamensing and Morris St	Philadelphia	PA	19148	Farmers Market/Farm Stand
Drexel University	33rd and Market St	Philadelphia	PA	19104	Farmers Market/Farm Stand
East Falls	Kelly Dr & Ridge Ave	Philadelphia	PA	19129	Farmers Market/Farm Stand
Fair Food	12th st and Arch St.	Philadelphia	PA	19107	Farmers Market/Farm Stand
Fairhill Square	4th St and Lehigh Ave	Philadelphia	PA	19133	Farmers Market/Farm Stand
Fairmount Farmers Market	22nd St and Fairmont Ave	Philadelphia	PA	19130	Farmers Market/Farm Stand
Farm 51	51st St and Chester Ave	Philadelphia	PA	19143	Farmers Market/Farm Stand
Fitler Square Market	23rd and Pine St	Philadelphia	PA	19103	Farmers Market/Farm Stand
Fountain	11th and Tasker St	Philadelphia	PA	19147	Farmers Market/Farm Stand
Francisville	1400 Ridge Ave	Philadelphia	PA	19130	Farmers Market/Farm Stand
Frankford and Berks	Frankford Ave and East Berks St	Philadelphia	PA	19125	Farmers Market/Farm Stand
Frankford Transportation Center	Bridge St and Frankford Ave	Philadelphia	PA	19124	Farmers Market/Farm Stand
Germantown	6026 Germantown Ave	Philadelphia	PA	19144	Farmers Market/Farm Stand
Girard and 27th Farm Stand	27th St and Girard Ave	Philadelphia	PA	19130	Farmers Market/Farm Stand
Gorgas Park	Ridge Ave at Acorn St	Philadelphia	PA	19128	Farmers Market/Farm Stand
Greensgrow Farm	2501 E Cumberland Ave	Philadelphia	PA	19125	Farmers Market/Farm Stand
Grumblethorpe House	5267 Germantown Ave	Philadelphia	PA	19144	Farmers Market/Farm Stand
Haddington	52nd St and Haverford Ave	Philadelphia	PA	19139	Farmers Market/Farm Stand
Headhouse	2nd and Lombard St	Philadelphia	PA	19147	Farmers Market/Farm Stand
Henry Got Crops	7100 Henry Ave	Philadelphia	PA	19128	Farmers Market/Farm Stand
Hunting Park	W Hunting Park Ave and Old York	Philadelphia	PA	19140	Farmers Market/Farm Stand
IBC Market	1901 Market St	Philadelphia	PA	19103	Farmers Market/Farm Stand
Jefferson	10th and Chestnut St	Philadelphia	PA	19107	Farmers Market/Farm Stand
Lancaster Ave	3700 Lancaster Ave	Philadelphia	PA	19104	Farmers Market/Farm Stand
Mill Creek Farm	4901 Brown Street	Philadelphia	PA	19139	Farmers Market/Farm Stand
Mt Airy (Weaver's Way)	Carpenter Lane & Greene St	Philadelphia	PA	19119	Farmers Market/Farm Stand
Norris Square Park	N Hancock St & Diamond St	Philadelphia	PA	19122	Farmers Market/Farm Stand
Olney Transportation Center	Broad St and Olney Ave	Philadelphia	PA	19141	Farmers Market/Farm Stand
Overbrook Farms	6376 City Ave	Philadelphia	PA	19151	Farmers Market/Farm Stand
Oxford Circle	900 East Howell St	Philadelphia	PA	19149	Farmers Market/Farm Stand

Farmers Market at the Piazza	1033 N 2nd St	Philadelphia	PA	19123	Farmers Market/Farm Stand
Rittenhouse	18th and Walnut St	Philadelphia	PA	19103	Farmers Market/Farm Stand
Schuylkill River Park Market	25th and Spruce	Philadelphia	PA	19103	Farmers Market/Farm Stand
SEPTA Farmstand	1234 Market St	Philadelphia	PA	19107	Farmers Market/Farm Stand
Shar-Nels	2211 N21st St	Philadelphia	PA	19132	Farmers Market/Farm Stand
South and Passyunk	South St and Passyunk Ave	Philadelphia	PA	19147	Farmers Market/Farm Stand
Suburban Station	16th St Concourse	Philadelphia	PA	19102	Farmers Market/Farm Stand
The Porch	30th Street Station	Philadelphia	PA	19104	Farmers Market/Farm Stand
University Square	36th and Walnut St	Philadelphia	PA	19104	Farmers Market/Farm Stand
Urban Tree Harvest	53rd St Between Wyalusing and P	Philadelphia	PA	19131	Farmers Market/Farm Stand
Wadsworth	1555 Wadsworth Ave	Philadelphia	PA	19150	Farmers Market/Farm Stand
Walnut Hill	4610 Market St	Philadelphia	PA	19139	Farmers Market/Farm Stand
Weavers Way Community Programs Farm Stand	8424 Germantown Ave	Philadelphia	PA	19118	Farmers Market/Farm Stand
West Oak Lane	7200 Ogontz Ave	Philadelphia	PA	19138	Farmers Market/Farm Stand
48th & Baltimore Farmers Market	801 South 48th Street	Philadelphia	PA	19143	Farmers Market/Farm Stand
Academy Fresh	400 Washington Avenue	Philadelphia	PA	19147	Farmers Market/Farm Stand
Bella Vista	9th & Montrose St	Philadelphia	PA	19147	Farmers Market/Farm Stand
Broad and Ritner	Broad and Ritner St	Philadelphia	PA	19148	Farmers Market/Farm Stand
Chestnut Hill Flower & Garden	7639 Germantown Ave	Philadelphia	PA	19118	Farmers Market/Farm Stand
Drexel Farmers Market	3290 Chestnut Street	Philadelphia	PA	19104	Farmers Market/Farm Stand
Dutch Country Farmers Market	2031 Cottman Avenue	Philadelphia	PA	19149	Farmers Market/Farm Stand
Federation of Neighborhood Centers Teens	8TH & Poplar St	Philadelphia	PA	19123	Farmers Market/Farm Stand
Firehouse FM	701 South 50th Street & Baltimo	Philadelphia	PA	19143	Farmers Market/Farm Stand
Fitler Square	23rd Street & Pine Street	Philadelphia	PA	19103	Farmers Market/Farm Stand
Fountain Farmers Market	East Passyunk Avenue and Tasker	Philadelphia	PA	19148	Farmers Market/Farm Stand
Francisville Fm	1400 Ridge Ave	Philadelphia	PA	19130	Farmers Market/Farm Stand
Germantown	6700 Germantown Avenue	Philadelphia	PA	19119	Farmers Market/Farm Stand
Germantown Kitchen Garder	215 E Penn St	Philadelphia	PA	19144	Farmers Market/Farm Stand
Growing for Good	1552 Wadsworth Ave	Philadelphia	PA	19150	Farmers Market/Farm Stand
Mayor's Farmers Market	15th St. and JFK Blvd.	Philadelphia	PA	19107	Farmers Market/Farm Stand
MFSP Heritage Farm	4300 Monument Road	Philadelphia	PA	19131	Farmers Market/Farm Stand
Neighborhood Foods	53RD & Wyalusing	Philadelphia	PA	19131	Farmers Market/Farm Stand
New Growth Project	27th & Master Street	Philadelphia	PA	19121	Farmers Market/Farm Stand
Norris Square	W Susquehanna Ave & Howard St	Philadelphia	PA	19122	Farmers Market/Farm Stand
Palmer Park Farmers Market	Frankford Avenue & East Palmer	Philadelphia	PA	19125	Farmers Market/Farm Stand
Penn Campus	36th & Walnut Streets	Philadelphia	PA	19104	Farmers Market/Farm Stand
Penn University Farmers Market	3600 Walnut Street	Philadelphia	PA	19104	Farmers Market/Farm Stand
Pennsy Flea Market	1600 S Warfield St	Philadelphia	PA	19145	Farmers Market/Farm Stand
Pennypack Farm	43rd and Baltimore	Philadelphia	PA	19104	Farmers Market/Farm Stand
Prestons Paradise	839 N Preston St	Philadelphia	PA	19104	Farmers Market/Farm Stand
Produce Connection	1812 E Allegheny Ave	Philadelphia	PA	19134	Farmers Market/Farm Stand
Produce Farmers Market & Deli	2043 West Oregon Avenue	Philadelphia	PA	19145	Farmers Market/Farm Stand
Right Triangle Inc	1201 South 19th Street	Philadelphia	PA	19146	Farmers Market/Farm Stand
Sals Produce Plus	676 North Broad Street	Philadelphia	PA	19130	Farmers Market/Farm Stand
Share Food Program	2901 West Hunting Park Avenue	Philadelphia	PA	19129	Farmers Market/Farm Stand
Stenton Family Manor	1300 E Tulpehocken St	Philadelphia	PA	19138	Farmers Market/Farm Stand
The Point Breeze	1529 South 22nd Street	Philadelphia	PA	19146	Farmers Market/Farm Stand
West Philadelphia Fresh Food Hub	38th & Lancaster Ave	Philadelphia	PA	19104	Farmers Market/Farm Stand
Greater Philadelphia Coalition Against Hu	1725 Fairmount Ave.	Philadelphia	PA	19130	Food Pantry/Cupboard
Philabundance	3616 South Galloway Street	Philadelphia	PA	19148	Food Pantry/Cupboard
St. Mark's Church	1625 Locust St.	Philadelphia	PA	19103	Food Pantry/Cupboard
Sidney Hillman Apts.	22 S. 22nd St.	Philadelphia	PA	19103	Food Pantry/Cupboard
First African Presbyterian Church	4159 W. Girard Ave	Philadelphia	PA	19104	Food Pantry/Cupboard
One Day At A Time	4016 Lancaster Ave.	Philadelphia	PA	19104	Food Pantry/Cupboard



Chester Dionna Habitat	4086 Haverford Ave	Philadelphia	PA	19104	Food Pantry/Cupboard
Mantua Haverford Com?ty Center	631 N. 39th St	Philadelphia	PA	19104	Food Pantry/Cupboard
Mantua Family Center	3543 Fairmount Ave	Philadelphia	PA	19104	Food Pantry/Cupboard
Intercultural Family Services	4225 Chestnut St	Philadelphia	PA	19104	Food Pantry/Cupboard
Indomitable Spirit	437 N. 42nd Street	Philadelphia	PA	19104	Food Pantry/Cupboard
Holy Tabernacle Church	3835 Haverford Ave	Philadelphia	PA	19104	Food Pantry/Cupboard
Greater Love Chapel	437 N. 40th Street	Philadelphia	PA	19104	Food Pantry/Cupboard
Grace Evangelical Lutheran Church	3529 Haverford Ave.	Philadelphia	PA	19104	Food Pantry/Cupboard
Christian M. F. Baptist Church	533 N. 36th St	Philadelphia	PA	19104	Food Pantry/Cupboard
40th Street Church of God	651 N. 40th Street	Philadelphia	PA	19104	Food Pantry/Cupboard
New Bethlehem Baptist Church	Preston & Aspen Sts.	Philadelphia	PA	19104	Food Pantry/Cupboard
Peoples Emergency Center	3902 Spring Garden St.	Philadelphia	PA	19104	Food Pantry/Cupboard
Mantua Scattered Site	3804 Mt. Vernon St	Philadelphia	PA	19104	Food Pantry/Cupboard
Community Church of God	42nd & Parrish St	Philadelphia	PA	19104	Food Pantry/Cupboard
Church of Hope & Faith Inc	662 N. 39th St.	Philadelphia	PA	19104	Food Pantry/Cupboard
Mercy Douglass Ctr. Shepard	642 N. 41st St	Philadelphia	PA	19104	Food Pantry/Cupboard
Interfaith Food Cupboard	3600 Baring St	Philadelphia	PA	19104	Food Pantry/Cupboard
Gate to Heaven Ministry	3415 Haverford Ave	Philadelphia	PA	19104	Food Pantry/Cupboard
Sarah Allen Seniors	4035 Parrish Street	Philadelphia	PA	19104	Food Pantry/Cupboard
Second Antioch Baptist Church	912 N. 41st St.	Philadelphia	PA	19104	Food Pantry/Cupboard
Victory Baptist Church	4238 Wallace Street	Philadelphia	PA	19104	Food Pantry/Cupboard
Metropolitan Church	3500 Baring St	Philadelphia	PA	19104	Food Pantry/Cupboard
St. John United Church of God	856 N. 40th Street	Philadelphia	PA	19104	Food Pantry/Cupboard
Sharing & Caring Center	500 N. 39th St.	Philadelphia	PA	19104	Food Pantry/Cupboard
St. Mary?s Church	3916 Locust Walk	Philadelphia	PA	19104	Food Pantry/Cupboard
Caring About Sharing Inc.	3900 Spring Garden Street	Philadelphia	PA	19104	Food Pantry/Cupboard
United Emergency Action	1117 N. 40th Street	Philadelphia	PA	19104	Food Pantry/Cupboard
West Phila. SDA Church	4018 Fairmount Avenue	Philadelphia	PA	19104	Food Pantry/Cupboard
Ralston/Mercy Douglass House	3817 Market St	Philadelphia	PA	19104	Food Pantry/Cupboard
Old St. Joseph's Church	321 Willings Alley	Philadelphia	PA	19106	Food Pantry/Cupboard
St. Peters Church	313 Pine St.	Philadelphia	PA	19106	Food Pantry/Cupboard
Fillipino American Congress	251 Lawrence St	Philadelphia	PA	19106	Food Pantry/Cupboard
Philadelphia Com?ty Health Alternatives	1201 Chestnut St., 3rd Fl	Philadelphia	PA	19107	Food Pantry/Cupboard
First Church of the Nazarene	1707 Shelmire Ave	Philadelphia	PA	19111	Food Pantry/Cupboard
Oxford Village Food Cupboard	6150 Algon Ave	Philadelphia	PA	19111	Food Pantry/Cupboard
Mt. Olive Church of God	7244 Rising Sun Avenue	Philadelphia	PA	19111	Food Pantry/Cupboard
All Saints	9601 Frankford Ave	Philadelphia	PA	19114	Food Pantry/Cupboard
Memorial Church of St. Luke	1946 Welsh Rd	Philadelphia	PA	19115	Food Pantry/Cupboard
St. Paul's Church	22 E. Chestnut Hill Ave	Philadelphia	PA	19118	Food Pantry/Cupboard
Germantown SDA Church	200 E. Cliveden St	Philadelphia	PA	19119	Food Pantry/Cupboard
Asian Social Services Center	4943 N. 5th St	Philadelphia	PA	19120	Food Pantry/Cupboard
Bethel Full Gospel	520 W. Roosevelt Blvd	Philadelphia	PA	19120	Food Pantry/Cupboard
Incarnation of Our Lord Church	5105 N. 5th St	Philadelphia	PA	19120	Food Pantry/Cupboard
Moriah Baptist Church	4815-17 N. Front St	Philadelphia	PA	19120	Food Pantry/Cupboard
Feltonville Presbyterian	214 E. Wyoming Ave	Philadelphia	PA	19120	Food Pantry/Cupboard
Faith Tabernacle Church of God	2431 W. Master Street	Philadelphia	PA	19121	Food Pantry/Cupboard
Christ Evangel. Lutheran Church	3006 W. Diamond St	Philadelphia	PA	19121	Food Pantry/Cupboard
Christian Love Baptist Church	1801 N. 32nd St	Philadelphia	PA	19121	Food Pantry/Cupboard
Church of the Advocate	2121 N. Gratz St.	Philadelphia	PA	19121	Food Pantry/Cupboard
Cornerstone Baptist Church	2117 N. 33rd St	Philadelphia	PA	19121	Food Pantry/Cupboard
Fair Havens Human Support	2343 Ridge Ave.	Philadelphia	PA	19121	Food Pantry/Cupboard
Johnson Concern & Care Cntr.	2229 W. Thompson St	Philadelphia	PA	19121	Food Pantry/Cupboard
Johnson Homes Tenant Council	2500 W. Norris St	Philadelphia	PA	19121	Food Pantry/Cupboard
Kelsey Keys	1756 N. 25th St.	Philadelphia	PA	19121	Food Pantry/Cupboard

Madeira Family Center	2123 N. Gratz St.	Philadelphia	PA	19121	Food Pantry/Cupboard
Mt. Olive Holy Temple	1469 N. Broad Street	Philadelphia	PA	19121	Food Pantry/Cupboard
Family Resource Center	2114 N. Gratz Street	Philadelphia	PA	19121	Food Pantry/Cupboard
Montgomery Townhouse	2002 W. Berks St	Philadelphia	PA	19121	Food Pantry/Cupboard
New Salem Baptist Church	1721-23 N. Croskey St	Philadelphia	PA	19121	Food Pantry/Cupboard
Senior Citizens Community	2124 Cecil B. Moore Ave	Philadelphia	PA	19121	Food Pantry/Cupboard
Special Needs	1632 N. 29th St	Philadelphia	PA	19121	Food Pantry/Cupboard
Susquehanna	1815 Susquehanna Ave	Philadelphia	PA	19121	Food Pantry/Cupboard
Deliverance Revival Temple	2000 N. 18th Street	Philadelphia	PA	19121	Food Pantry/Cupboard
Golden Star Baptist Church	1635 27th Street	Philadelphia	PA	19121	Food Pantry/Cupboard
Wayland Temple B.C.	2500 Cecil B. Moore Ave.	Philadelphia	PA	19121	Food Pantry/Cupboard
New Mt. Zion Pentacostal COGIC	1501 N. 20th Street	Philadelphia	PA	19121	Food Pantry/Cupboard
New Greater Straightway	1705 N. 7th St	Philadelphia	PA	19122	Food Pantry/Cupboard
A.P.M. Assoc. Inc.	2147 N. 6th St	Philadelphia	PA	19122	Food Pantry/Cupboard
Berean Presbyterian Church	2101 N. Broad St.	Philadelphia	PA	19122	Food Pantry/Cupboard
Yorktown Community	1300 W. Jefferson St	Philadelphia	PA	19122	Food Pantry/Cupboard
Harris Plaza	1240 N. 10th St	Philadelphia	PA	19122	Food Pantry/Cupboard
Mt Olive Holy Temple	1469 N. Broad St	Philadelphia	PA	19122	Food Pantry/Cupboard
Norris Homes Tenant Council	1915 N. 11th St	Philadelphia	PA	19122	Food Pantry/Cupboard
Penrose Recreation Center	1101 W. Susquehanna St.	Philadelphia	PA	19122	Food Pantry/Cupboard
St. Boniface Church	174 W. Diamond St.	Philadelphia	PA	19122	Food Pantry/Cupboard
St. Malachy Church	1429 N. 11th Street	Philadelphia	PA	19122	Food Pantry/Cupboard
Lewis Temple Pentecostal Church	509 W. Diamond St	Philadelphia	PA	19122	Food Pantry/Cupboard
Ludlow Community	1437 N. 7th St.	Philadelphia	PA	19122	Food Pantry/Cupboard
West Poplar	637 N. 13th St	Philadelphia	PA	19123	Food Pantry/Cupboard
St. Paul's Baptist Church	10th & Wallace St	Philadelphia	PA	19123	Food Pantry/Cupboard
Friends Neighborhood Guild	735 Fairmount Ave	Philadelphia	PA	19123	Food Pantry/Cupboard
Salvation Army Temple	1340 Brown St	Philadelphia	PA	19123	Food Pantry/Cupboard
Bebashi Inc.	1217 Spring Garden St	Philadelphia	PA	19123	Food Pantry/Cupboard
Women's Community Revitalization	411 Fairmount St	Philadelphia	PA	19123	Food Pantry/Cupboard
Old First Reformed Church	515 N. 4th Street	Philadelphia	PA	19123	Food Pantry/Cupboard
Faith Assembly of God	1926 Margaret Street	Philadelphia	PA	19124	Food Pantry/Cupboard
The Salvation Army	4344 Frankford Ave.	Philadelphia	PA	19124	Food Pantry/Cupboard
Triumph Baptist Church	1538 E. Wingohocking St	Philadelphia	PA	19124	Food Pantry/Cupboard
Second Baptist of Frankford	1801 Meadow St	Philadelphia	PA	19124	Food Pantry/Cupboard
Keep The Faith Ministry	1901 Harrison Street	Philadelphia	PA	19124	Food Pantry/Cupboard
Lutheran Settlement House	1340 Frankford Avenue	Philadelphia	PA	19125	Food Pantry/Cupboard
Inner City Mission	2433 Kensington Ave	Philadelphia	PA	19125	Food Pantry/Cupboard
St. Michael's Food Bank	Trenton and Cumberland Streets	Philadelphia	PA	19125	Food Pantry/Cupboard
Brotherhood Mission	401 E. Girard Ave	Philadelphia	PA	19125	Food Pantry/Cupboard
Visitation BVM Church	2625 B Street	Philadelphia	PA	19125	Food Pantry/Cupboard
Union Tabernacle Presbyterian	2036 E. Cumberland St	Philadelphia	PA	19125	Food Pantry/Cupboard
Holy Temple of God	6709 Ogontz Ave	Philadelphia	PA	19126	Food Pantry/Cupboard
Feltonville Presbyterian Church	212 East Wyoming Avenue	Philadelphia	PA	19126	Food Pantry/Cupboard
New Galilee Baptist Church	6216 N. 7th Street	Philadelphia	PA	19126	Food Pantry/Cupboard
St. Mark's Lutheran Church	1420 Chelten Avenue	Philadelphia	PA	19126	Food Pantry/Cupboard
Asian American Cultural	2nd St. & 65th Ave.	Philadelphia	PA	19126	Food Pantry/Cupboard
North Light Com'ty Center	175 Green Lane	Philadelphia	PA	19127	Food Pantry/Cupboard
Drug Task Force Ministry	3252 N. Etting Avenue	Philadelphia	PA	19129	Food Pantry/Cupboard
St. Francis Xavier	2321 Green St.	Philadelphia	PA	19130	Food Pantry/Cupboard
Trinity Baptist Church	2720 Poplar St.	Philadelphia	PA	19130	Food Pantry/Cupboard
United Methodist	804 N. Broad St.	Philadelphia	PA	19130	Food Pantry/Cupboard
Temple of Divine Love Church	1518-20 W. Girard Ave	Philadelphia	PA	19130	Food Pantry/Cupboard
Enon Baptist Church	19th and Green Streets	Philadelphia	PA	19130	Food Pantry/Cupboard

Baptist Women's Center Inc	1428 W. Poplar St	Philadelphia	PA	19130	Food Pantry/Cupboard
Multi-Life Service	829 N. Capitol Street	Philadelphia	PA	19130	Food Pantry/Cupboard
Carroll Park Com'ty Council	5218 Master St	Philadelphia	PA	19131	Food Pantry/Cupboard
Pinn Memorial Baptist Church	2251 N. 54th St.	Philadelphia	PA	19131	Food Pantry/Cupboard
Freedom Develop. Corp.	4500 Westminster Ave.	Philadelphia	PA	19131	Food Pantry/Cupboard
Parkside Association	5180 Viola St	Philadelphia	PA	19131	Food Pantry/Cupboard
Resurrection Baptist Church	1610 N. 54th St	Philadelphia	PA	19131	Food Pantry/Cupboard
Wynnefield Presbyterian Church	2247 N. 54th St.	Philadelphia	PA	19131	Food Pantry/Cupboard
Camphor Memorial U.M. Church	5620 Wyalusing Ave	Philadelphia	PA	19131	Food Pantry/Cupboard
Simpson Fletcher Conestoga	5353 W. Master St	Philadelphia	PA	19131	Food Pantry/Cupboard
RHD Family House Now	1020 N. 46th Street	Philadelphia	PA	19131	Food Pantry/Cupboard
Laceys Day Care	1665 N. Wilton Street	Philadelphia	PA	19131	Food Pantry/Cupboard
North Penn Civic Assoc	29th & Chalmers Ave	Philadelphia	PA	19132	Food Pantry/Cupboard
One Day at a Time	2310 N. Broad St	Philadelphia	PA	19132	Food Pantry/Cupboard
James Spring Baptist Memorial Church	1845 W. Huntingdon Street	Philadelphia	PA	19132	Food Pantry/Cupboard
South Lehigh Action Council	2213 W. Sergeant St	Philadelphia	PA	19132	Food Pantry/Cupboard
North Penn Baptist Church	2413 N. 27th St	Philadelphia	PA	19132	Food Pantry/Cupboard
Morning Star COGIC	2326 N. 31st St.	Philadelphia	PA	19132	Food Pantry/Cupboard
Jubilee Commandment Keepers	2440 N.15th St.	Philadelphia	PA	19132	Food Pantry/Cupboard
Gather's The People House	3061 N. 15th Street	Philadelphia	PA	19132	Food Pantry/Cupboard
Fellowship Revival Church	2408 W. Lehigh Ave	Philadelphia	PA	19132	Food Pantry/Cupboard
Faithful Temple Church	3416 W. Allegheny Ave	Philadelphia	PA	19132	Food Pantry/Cupboard
Geiger Memorial Brethren Church	2543 W. Lehigh Ave.	Philadelphia	PA	19132	Food Pantry/Cupboard
Saint Martin de Porres	2340 W. Lehigh Ave.	Philadelphia	PA	19132	Food Pantry/Cupboard
Cathedral Baptist Church	1700 West Camber Street	Philadelphia	PA	19132	Food Pantry/Cupboard
Colorado Comty Program	2247 N. 20th St	Philadelphia	PA	19132	Food Pantry/Cupboard
Minute by Minute	2562 N. 18th Street	Philadelphia	PA	19132	Food Pantry/Cupboard
Little Gospel Temple Cupboard	2540 N. 25th Street	Philadelphia	PA	19132	Food Pantry/Cupboard
New Pond Baptist Church	3224 W. York Street	Philadelphia	PA	19132	Food Pantry/Cupboard
CASMI	2602 N. Corlies St.	Philadelphia	PA	19132	Food Pantry/Cupboard
City Temple Baptist Church	2512 N. Broad St	Philadelphia	PA	19132	Food Pantry/Cupboard
Operation Second Chance Rescue	507 York St	Philadelphia	PA	19133	Food Pantry/Cupboard
Davis Temple Bapt. Church	2261 Franklin St	Philadelphia	PA	19133	Food Pantry/Cupboard
Neighborhood Action Bureau	2565 Germantown Ave	Philadelphia	PA	19133	Food Pantry/Cupboard
Prim Iglesia Hispanic Alliance	810 W. Somerset Street	Philadelphia	PA	19133	Food Pantry/Cupboard
Salvation Army	3150 N. Mascher St	Philadelphia	PA	19133	Food Pantry/Cupboard
Southern Home Services	3149 Germantown Ave.	Philadelphia	PA	19133	Food Pantry/Cupboard
People United Together	1007 W. Lehigh Ave	Philadelphia	PA	19133	Food Pantry/Cupboard
Holy Cross Church/MLK Center	813 W. Lehigh Ave.	Philadelphia	PA	19133	Food Pantry/Cupboard
Germantown Salvation Army	2601 N. 11th St.	Philadelphia	PA	19133	Food Pantry/Cupboard
Hope Prison Ministry	508 W. Cumberland St.	Philadelphia	PA	19133	Food Pantry/Cupboard
Fairhill Tenant Council	2411 North 11th Street	Philadelphia	PA	19133	Food Pantry/Cupboard
The Lighthouse	152 W. Lehigh Ave.	Philadelphia	PA	19133	Food Pantry/Cupboard
Crossroads Com'y Center	2918 N. 6th St.	Philadelphia	PA	19133	Food Pantry/Cupboard
St. Mark Outreach Baptist Church	924 West Cambria Street	Philadelphia	PA	19133	Food Pantry/Cupboard
Congresso de Latinos	216 W. Somerset St.	Philadelphia	PA	19133	Food Pantry/Cupboard
Father House Of Prayer Mission	3040 Germantown Ave	Philadelphia	PA	19133	Food Pantry/Cupboard
Kensington Neighborhood House	Frankford Avenue	Philadelphia	PA	19134	Food Pantry/Cupboard
St. Joan of Arc Church	2025 E. Atlantic St.	Philadelphia	PA	19134	Food Pantry/Cupboard
The Salvation Army Pioneer Corps	1920 E. Allegheny Ave	Philadelphia	PA	19134	Food Pantry/Cupboard
Kensington Assembly of God	Frankford Avenue	Philadelphia	PA	19134	Food Pantry/Cupboard
Divine Breath Baptist Church	428 E. Erie Ave	Philadelphia	PA	19134	Food Pantry/Cupboard
Free Church of St. John	3089 Emerald St.	Philadelphia	PA	19134	Food Pantry/Cupboard
St Jerome Church	Holme Ave & Stamford St	Philadelphia	PA	19136	Food Pantry/Cupboard

St. Peter's Evangelical Lutheran Church	74th Avenue & Briar Road	Philadelphia	PA	19138	Food Pantry/Cupboard
Christian Church of Divine Truth	6065 E. Wister Street	Philadelphia	PA	19138	Food Pantry/Cupboard
Corinthian Baptist Church	6113 N. 21st St.	Philadelphia	PA	19138	Food Pantry/Cupboard
New Covenant Presbyterian Church	6329 Limekiln Pike	Philadelphia	PA	19138	Food Pantry/Cupboard
St. Luke's Food Cupboard	5421 Germantown Avenue	Philadelphia	PA	19138	Food Pantry/Cupboard
Pathway Evangelical Church	5604 Chew Ave.	Philadelphia	PA	19138	Food Pantry/Cupboard
Grace Community Baptist Church	6628 Limekiln Pike	Philadelphia	PA	19138	Food Pantry/Cupboard
St. Benedict	1940 E. Cheltenham Ave.	Philadelphia	PA	19138	Food Pantry/Cupboard
Harambe Baptist Church	5648 Chew Ave.	Philadelphia	PA	19138	Food Pantry/Cupboard
Community Blessing Center	26 S. 57th Street	Philadelphia	PA	19139	Food Pantry/Cupboard
Mt. Olive	5501 Locust Street	Philadelphia	PA	19139	Food Pantry/Cupboard
Emmanuel A.M.E. Church	5917 Chestnut Street	Philadelphia	PA	19139	Food Pantry/Cupboard
Zion Hill Baptist Church	5301 Spruce St	Philadelphia	PA	19139	Food Pantry/Cupboard
Holy Temple Community Center	363 N. 60th St	Philadelphia	PA	19139	Food Pantry/Cupboard
Church of the Holy Apostles	260 S. 51st St.	Philadelphia	PA	19139	Food Pantry/Cupboard
Holy Temple of Lord	5116 Market Street	Philadelphia	PA	19139	Food Pantry/Cupboard
West Park Plaza	4600 Fairmount Ave	Philadelphia	PA	19139	Food Pantry/Cupboard
The Salvation Army	5501 Market St.	Philadelphia	PA	19139	Food Pantry/Cupboard
Tabernacle Lutheran Church	5843 Spruce St	Philadelphia	PA	19139	Food Pantry/Cupboard
Reeve Memorial Presbyterian Church	50th & Aspen St.	Philadelphia	PA	19139	Food Pantry/Cupboard
Our Lady of the Rosary Church	345 N. 63rd Street	Philadelphia	PA	19139	Food Pantry/Cupboard
Open Door Mission True Light Church	401 N. 52nd St.	Philadelphia	PA	19139	Food Pantry/Cupboard
Mt. Carmel Baptist Church	5732 Race St.	Philadelphia	PA	19139	Food Pantry/Cupboard
Holy Temple Church Community Center	363 N. 60th Street	Philadelphia	PA	19139	Food Pantry/Cupboard
The Word In Action	1539 W. Courtland Street	Philadelphia	PA	19140	Food Pantry/Cupboard
H.E.R.O. Community Center	3439 N. 17th Street	Philadelphia	PA	19140	Food Pantry/Cupboard
Taylor Memorial Baptist Church	Shepherds Kitchen	Philadelphia	PA	19140	Food Pantry/Cupboard
Nicetown CDC/NAC	4414 Germantown Avenue	Philadelphia	PA	19140	Food Pantry/Cupboard
Worldwide Evangelistic Church	3919 N. 5th Street	Philadelphia	PA	19140	Food Pantry/Cupboard
Zion Community Center	3600 N. Broad Street	Philadelphia	PA	19140	Food Pantry/Cupboard
Our Lady of Hope	1907 W. Tioga Street	Philadelphia	PA	19140	Food Pantry/Cupboard
Bridgeway, Inc	1800 W. Ontario St	Philadelphia	PA	19140	Food Pantry/Cupboard
Casa del Carmen	4400 N. Reese St.	Philadelphia	PA	19140	Food Pantry/Cupboard
Christ Church & St. Ambrose	PO Box 38109	Philadelphia	PA	19140	Food Pantry/Cupboard
Fellowship Tabernacle Church	4541 N. Broad St	Philadelphia	PA	19140	Food Pantry/Cupboard
First Redemption Church	4400 N. Broad St	Philadelphia	PA	19140	Food Pantry/Cupboard
Harold O. Davis Baptist Church	4500 N. 10th Street	Philadelphia	PA	19140	Food Pantry/Cupboard
Hunting Park CDC	3961 N. 9th St.	Philadelphia	PA	19140	Food Pantry/Cupboard
Iglesia Pente, Rosa de Saron	3718 N. Randolph St.	Philadelphia	PA	19140	Food Pantry/Cupboard
Memorial Tabernacle Baptist Church	2249 W. Hunting Park Ave	Philadelphia	PA	19140	Food Pantry/Cupboard
Opportunity Towers	1717 W. Hunting Park Ave	Philadelphia	PA	19140	Food Pantry/Cupboard
Hunting Park	1044C Rising Sun Ave	Philadelphia	PA	19140	Food Pantry/Cupboard
People In Progress	4131 N. Broad St.	Philadelphia	PA	19140	Food Pantry/Cupboard
St. Hugh Catholic Church	145 W. Tioga St.	Philadelphia	PA	19140	Food Pantry/Cupboard
Zion Baptist Church	3601 N. Broad St	Philadelphia	PA	19140	Food Pantry/Cupboard
Bible Believing Church	928 W. Duncannon Ave	Philadelphia	PA	19141	Food Pantry/Cupboard
Champlost Homes	1953 Nedro Avenue	Philadelphia	PA	19141	Food Pantry/Cupboard
Second Macedonia Baptist	1301 W. Ruscomb St	Philadelphia	PA	19141	Food Pantry/Cupboard
Our Lady of Hope	5200 N. Broad St.	Philadelphia	PA	19141	Food Pantry/Cupboard
Holy Rock Miss. Baptist	1980 Church Lane	Philadelphia	PA	19141	Food Pantry/Cupboard
Have Fun! Refund	1900 W. Logan St	Philadelphia	PA	19141	Food Pantry/Cupboard
Page Academy	1524 Champlost Avenue	Philadelphia	PA	19141	Food Pantry/Cupboard
Burning Bush Ministry	6037 Elmwood Avenue	Philadelphia	PA	19142	Food Pantry/Cupboard
Southwest Community Services	6424 Woodland Ave.	Philadelphia	PA	19142	Food Pantry/Cupboard

Catholic Social Services / Our Lady of Lo	6214 Grays Avenue	Philadelphia	PA	19142	Food Pantry/Cupboard
Paradise Emmanuel Church	4704 Woodland Ave.	Philadelphia	PA	19143	Food Pantry/Cupboard
St. Philip Lutheran Church	5210 Wylausing Avenue	Philadelphia	PA	19143	Food Pantry/Cupboard
New Spirit Presbyterian Church	5736 Chester Ave.	Philadelphia	PA	19143	Food Pantry/Cupboard
Allen Food Bank	5902 Addison St.	Philadelphia	PA	19143	Food Pantry/Cupboard
Black Concerned Citizens	5101 Pine St.	Philadelphia	PA	19143	Food Pantry/Cupboard
Concerned Parents Inc.	5407 Woodland Ave	Philadelphia	PA	19143	Food Pantry/Cupboard
Crusaders for Christ	1201 S. 47th St	Philadelphia	PA	19143	Food Pantry/Cupboard
59th Street Baptist Church	315 59th St	Philadelphia	PA	19143	Food Pantry/Cupboard
Bartram Village Tenant	5407 Bartram Drive	Philadelphia	PA	19143	Food Pantry/Cupboard
Mt Zion Baptist Church	5015 Woodland Ave	Philadelphia	PA	19143	Food Pantry/Cupboard
Southwest Com?ty Enrichment Center	1341 S. 46th St.	Philadelphia	PA	19143	Food Pantry/Cupboard
The People?s Baptist Church	5039 Baltimore Ave.	Philadelphia	PA	19143	Food Pantry/Cupboard
Theresa Maxis Center @ Most Blessed Sacra	5628 Chester Ave.	Philadelphia	PA	19143	Food Pantry/Cupboard
R.A.G.S. to Riches CDC	626 S. 60th Street	Philadelphia	PA	19143	Food Pantry/Cupboard
Judah House of Prayer	626 S. 60th Street	Philadelphia	PA	19143	Food Pantry/Cupboard
St. Cyprian Church	525 S. Cobbs Creek Parkway	Philadelphia	PA	19143	Food Pantry/Cupboard
St. Matthew's First Baptist Church	634 E. Chelten Ave	Philadelphia	PA	19144	Food Pantry/Cupboard
Adoni Baptist Church	221 E. Logan St	Philadelphia	PA	19144	Food Pantry/Cupboard
Polite Temple Baptist Church	38 E. Price Street	Philadelphia	PA	19144	Food Pantry/Cupboard
Wister Townhouse	292 E. Ashmead St	Philadelphia	PA	19144	Food Pantry/Cupboard
Enon Tabernacle Baptist Church	230 W. Coulter St	Philadelphia	PA	19144	Food Pantry/Cupboard
Germantown Settlement	324 E. High St	Philadelphia	PA	19144	Food Pantry/Cupboard
Grace Com'ty Christian Center	29 W. Johnson St	Philadelphia	PA	19144	Food Pantry/Cupboard
Happy Hollow Advisory Council	4800 Wayne Ave	Philadelphia	PA	19144	Food Pantry/Cupboard
Queen Lane Apartments	301 W. Queen Lane	Philadelphia	PA	19144	Food Pantry/Cupboard
St. Stephen's Memorial Baptist	15 W. Harvey St	Philadelphia	PA	19144	Food Pantry/Cupboard
St. Vincent De Paul Church	109 E. Price St.	Philadelphia	PA	19144	Food Pantry/Cupboard
Faith Chapel Church	108 E. Price St.	Philadelphia	PA	19144	Food Pantry/Cupboard
Wisdom Germantown Settlement	16 E. Wister St.	Philadelphia	PA	19144	Food Pantry/Cupboard
The Peace Factory	218 E. Haines Street	Philadelphia	PA	19144	Food Pantry/Cupboard
Youth Services, Inc	6325 Burbridge St	Philadelphia	PA	19144	Food Pantry/Cupboard
Zion Hill Church of God in Christ	529 E. Washington Lane	Philadelphia	PA	19144	Food Pantry/Cupboard
United Morton Homes Tenant	5842 Osceola Street	Philadelphia	PA	19144	Food Pantry/Cupboard
As the Holy Spirit Leads	1843 S. 22nd St	Philadelphia	PA	19145	Food Pantry/Cupboard
Chester Dionna Habitat for Children	2247 S. 15th Street	Philadelphia	PA	19145	Food Pantry/Cupboard
Tasker Homes	3103 Fernon St	Philadelphia	PA	19145	Food Pantry/Cupboard
Tasker St. Baptist Church	2018 Tasker St	Philadelphia	PA	19145	Food Pantry/Cupboard
Wilson Park	2500 Jackson St	Philadelphia	PA	19145	Food Pantry/Cupboard
Bibleway M.B. Church	1705 Point Breeze Ave.	Philadelphia	PA	19145	Food Pantry/Cupboard
Older Adult	2319 Fitzwater Street	Philadelphia	PA	19146	Food Pantry/Cupboard
Zion Hill Memorial Baptist Church	2702 Ellsworth Street	Philadelphia	PA	19146	Food Pantry/Cupboard
First Pentecostal Church	1503-1507 S. 20th Street	Philadelphia	PA	19146	Food Pantry/Cupboard
New Light Beulah Baptist	1701 Bainbridge St	Philadelphia	PA	19146	Food Pantry/Cupboard
Catholic Social Services / St. Charles Bo	1941 Christian Street	Philadelphia	PA	19146	Food Pantry/Cupboard
Church of the Redeemer Baptist	1440 S. 24th St	Philadelphia	PA	19146	Food Pantry/Cupboard
Ebenezer Church	15th and Christian Sts.	Philadelphia	PA	19146	Food Pantry/Cupboard
Greater Faith Church	1101 S. 27th St	Philadelphia	PA	19146	Food Pantry/Cupboard
John Gloucester House	2147 Manton St	Philadelphia	PA	19146	Food Pantry/Cupboard
Salvation Army / Grays Ferry Corps	3225 Reed St.	Philadelphia	PA	19146	Food Pantry/Cupboard
Tindley Temple U.M. Church	762 S. Broad St.	Philadelphia	PA	19146	Food Pantry/Cupboard
Zion Hill Memorial Baptist	2702 Ellsworth St	Philadelphia	PA	19146	Food Pantry/Cupboard
St. Gabriel Parish	2917 Dickinson St	Philadelphia	PA	19146	Food Pantry/Cupboard
One Day At A Time	425 South Broad St.	Philadelphia	PA	19147	Food Pantry/Cupboard

United Communities-Hawthorne	1100 Catherine St	Philadelphia	PA	19147	Food Pantry/Cupboard
Christ Presbyterian Church	1020 S. 10th Street	Philadelphia	PA	19147	Food Pantry/Cupboard
Southeast Asian Mutual Assoc	1622 S. 7th St	Philadelphia	PA	19148	Food Pantry/Cupboard
St. Paul's Episcopal Church	2611 S. Broad St	Philadelphia	PA	19148	Food Pantry/Cupboard
United Com'ty Houston	2029 S. 8th St	Philadelphia	PA	19148	Food Pantry/Cupboard
Renew In Christ Ministry	1734 South 5th Street	Philadelphia	PA	19148	Food Pantry/Cupboard
Temple Shalom Mitzvah	Large St. & Roosevelt Blvd.	Philadelphia	PA	19149	Food Pantry/Cupboard
Remmanil Church	7710 Ogontz Avenue	Philadelphia	PA	19150	Food Pantry/Cupboard
Phila Deliverance Taber. Church	7501 Ogontz Ave	Philadelphia	PA	19150	Food Pantry/Cupboard
St. Rose of Lima Church	1535 N. 59th Street	Philadelphia	PA	19151	Food Pantry/Cupboard
Asian American Com'ty Center	6218 Woodbine Ave	Philadelphia	PA	19151	Food Pantry/Cupboard
Calvin Presbyterian Church	1401 N. 60th St.	Philadelphia	PA	19151	Food Pantry/Cupboard
Children of the Light Mission	734 North 63rd St.	Philadelphia	PA	19151	Food Pantry/Cupboard
St. Barnabas Mission	6400 Haverford Ave.	Philadelphia	PA	19151	Food Pantry/Cupboard
Good Samaritan Baptist Church	6148 Lansdowne Ave.	Philadelphia	PA	19151	Food Pantry/Cupboard
New World Association	2218 Glendale Ave	Philadelphia	PA	19152	Food Pantry/Cupboard
Eastwick United Methodist Church	8321 Lindbergh Blvd.	Philadelphia	PA	19153	Food Pantry/Cupboard
Holy Redeemer	12265 Townsend Rd	Philadelphia	PA	19154	Food Pantry/Cupboard

<b>Nursing Home</b>	<b>Organization Type*</b>	<b># Licensed Beds**</b>	<b># Set Up &amp; Staffed Beds</b>	<b># Medicare Certified Beds</b>	<b># Medicaid Certified Beds</b>	<b>Percent Beds Occupied</b>
<b>Bucks County</b>						
ATTEBORO NURSING & REHAB CENTER	25	179	179	179	179	97.2
BELLE HAVEN	24	59	57	59	59	79.5
BRIARLEAF NURSING & CONVALESCENT CTR IN	25	178	178	178	178	98.3
BUCKINGHAM VALLEY REHAB & NURSING CENTE	25	130	130	130	130	96.0
CHANDLER HALL HEALTH SERVICES	21	53	53	53	53	97.2
CHRISTS HOME RETIREMENT CENTER	21	24	24	24	24	93.2
CRESTVIEW CENTER	25	180	179	180	180	96.1
FOX SUBACUTE CENTER	25	60	60	60	60	90.0
GOLDEN LIVING CENTER DOYLESTOWN	25	120	120	120	120	93.9
GREENLEAF NURSING & CONVALESCENT CENTER	25	130	130	130	130	96.2
HERITAGE TOWERS	21	60	60	60	60	96.8
LANGHORNE GARDENS REHAB & NURSING CTR	25	120	120	120	120	93.9
LIFEQUEST NURSING CENTER	21	140	140	140	140	93.5
LUTHERAN COMMUNITY AT TELFORD	21	75	75	75	75	96.0
MAJESTIC OAKS	24	180	180	180	180	96.1
MANORCARE HEALTH SERVICES YARDLEY	25	150	150	150	150	91.6
MASONIC VILLAGE AT WARMINSTER	22	28	28	28	28	97.8
NESHAMINY MANOR HOME	12	360	360	360	360	98.2
PENNSWOOD VILLAGE	21	53	53	53	53	96.9
PHOEBE RICHLAND HEALTH CARE CENTER	21	143	120	143	143	96.3
PICKERING MANOR HOME	21	47	47	47	47	95.8
PINE RUN HEALTH CENTER	21	127	74	127	127	88.6
QUAKERTOWN CENTER	25	138	138	138	138	94.6
RENAISSANCE GARDENS AT ANNS CHOICE	21	66	66	66	0	86.7
RICHBORO REHAB & NURSING CENTER	25	82	82	82	82	93.8
ROCKHILL MENNONITE COMMUNITY	20	90	90	90	90	96.1
SILVER LAKE CENTER	21	174	174	174	174	94.0
STATESMAN HEALTH & REHABILITATION CTR	25	101	101	101	101	95.6
TWINING HALL	21	82	82	82	0	87.5
VALLEY MANOR NURSING & REHAB CENTER	25	180	180	180	180	97.5
WILLOWBROOKE COURT AT SOUTHAMPTON ESTAT	22	120	120	120	0	87.7
WOOD RIVER VILLAGE NURSING CENTER	25	17	17	17	0	87.3

<b>COUNTY TOTAL</b>	-	3,646	3,567	3,646	3,308	94.7
<b>Montgomery County</b>						
AMBLER EXTENDED CARE CENTER	25	100	100	100	100	97.2
ANDORRA WOODS HEALTHCARE CENTER	25	244	236	244	244	85.7
ARISTACARE AT MEADOW SPRINGS	25	153	150	153	153	94.4
ARTMAN LUTHERAN HOME	21	61	61	61	61	95.8
BEAUMONT AT BRYN MAWR	21	46	46	46	0	93.1
BROOKSIDE HEALTHCARE & REHAB CENTER	25	120	120	120	120	93.4
CHESTNUT HILL LODGE HEALTH & REHAB CTR	25	200	200	200	200	80.0
DOCK TERRACE	21	72	72	72	72	97.2
DRESHER HILL HEALTH & REHABILITATION CT	25	118	118	118	118	94.2
EDGEHILL NURSING & REHABILITATION CENTE	21	60	60	60	60	97.6
ELKINS CREST HEALTH & REHAB CENTER	25	150	150	150	150	96.9
ELM TERRACE GARDENS	21	72	72	72	72	99.7
FAIRVIEW CARE CENTER OF PAPERMILL ROAD	25	129	129	129	129	96.6
FOULKEWAYS AT GWYNEDD	21	50	44	50	0	86.4
FOX SUBACUTE AT CLARA BURKE	25	60	60	60	60	94.0
FREDERICK LIVING - CEDARWOOD	21	61	61	61	61	96.0
GARDEN SPRING CENTER	25	173	173	173	173	96.8
GOLDEN LIVING CENTER LANSDALE	25	126	126	126	126	90.7
GOLDEN LIVING CENTER ROSEMONT	25	76	76	76	76	92.0
GWYNEDD SQUARE CTR FOR NSG & CONV CARE	24	181	181	181	181	93.8
HARSTON HALL	25	120	120	120	120	93.4
HEALTH CENTER AT THE HILL AT WHITEMARSH	21	60	60	60	0	80.8
HILLCREST CENTER	25	180	180	180	180	95.3
HOLY REDEEMER HOSPITAL TRANS CARE UNIT	21	21	21	21	21	81.4
HOPKINS CENTER	24	106	106	106	106	94.5
IVY HILL REHABILITATION & NURSING CENTE	25	145	145	145	145	94.3
LANKENAU HOSPITAL TRANSITIONAL CARE CTR	21	22	22	22	0	89.4
LUTHER WOODS CONVALESCENT CENTER	24	140	140	140	140	81.0
MADLYN & LEONARD ABRAMSON CENTER	22	324	324	324	324	97.8
MANORCARE HEALTH SERVICES HUNTINGDON VA	25	130	130	130	130	85.3
MANORCARE HEALTH SERVICES KING OF PRUSS	25	150	150	150	150	90.7
MANORCARE HEALTH SERVICES LANSDALE	25	170	170	170	170	92.4
MANORCARE HEALTH SERVICES POTTSTOWN	25	165	159	165	165	91.9



MASONIC VILLAGE AT LAFAYETTE HILL	21	60	60	60	60	97.4
MEADOWOOD	21	59	59	59	0	95.7
MEADOWS AT SHANNONDELL	25	60	60	60	0	98.6
PARKHOUSE PROVIDENCE POINTE	12	467	467	249	467	97.4
PENNSBURG MANOR	25	120	120	120	120	94.1
PETER BECKER COMMUNITY	25	72	72	72	72	88.2
PHOEBE WYNCOTE	21	58	58	58	58	91.0
POTTSTOWN MEM MED CTR TRANS CARE UNIT	25	8	8	8	0	77.7
REGINA COMMUNITY NURSING CENTER	21	121	121	121	121	95.7
RITTENHOUSE PINE CENTER	25	120	120	120	120	92.5
RYDAL PARK OF PHILADELPHIA PRESBY HOMES	21	114	114	114	114	92.0
SAINT JOSEPH VILLA	20	106	106	106	106	92.3
SAINT MARY MANOR	20	120	120	120	120	96.5
SANATOGA CENTER	25	130	130	130	130	94.0
SAUNDERS HOUSE	21	180	180	180	180	93.6
SILVER STREAM CENTER	25	120	120	120	120	95.1
SOUDERTON MENNONITE HOMES	21	61	61	61	61	98.7
ST JOSEPHS MANOR	21	296	296	296	296	97.1
SUBURBAN WOODS HEALTH & REHAB CENTER	25	120	120	120	120	92.0
TOWNE MANOR EAST	21	120	120	120	120	96.6
TOWNE MANOR WEST	21	119	119	119	119	96.8
WAVERLY HEIGHTS LTD	21	60	44	60	0	92.7
WILLOW RIDGE CENTER	25	109	109	109	109	81.1
WILLOWBROOKE COURT AT BRITTANY POINTE	21	92	92	92	92	29.6
WILLOWBROOKE COURT AT FT WASHINGTON EST	21	40	40	40	0	96.0
WILLOWBROOKE COURT AT NORMANDY FARMS	21	73	73	73	0	96.8
WILLOWBROOKE COURT AT SPRING HOUSE ESTS	21	96	96	96	0	92.2
WYNDMOOR HILLS HEALTH CARE & REHAB CTR	25	77	77	77	0	55.7
<b>COUNTY TOTAL</b>	-	7,163	7,124	6,945	6,512	92.0
<b>Philadelphia County</b>						
ANGELA JANE PAVILION	25	49	49	49	0	65.5
BALA NURSING & RETIREMENT CENTER	24	180	180	180	180	98.9
CARE PAVILION NURSING & REHAB CENTER	24	396	396	396	396	96.4
CARING HEART REHAB & NURSING CENTER	21	249	210	249	249	96.1
CATHEDRAL VILLAGE	21	148	148	148	148	87.5

CENTENNIAL HEALTHCARE & REHAB CENTER	25	180	180	180	180	96.3
CHAPEL MANOR	25	240	238	240	240	97.2
CHELTENHAM NURSING & REHABILITATION CTR	21	255	255	60	255	92.8
CHELTENHAM YORK ROAD NURSING & REHAB CT	24	240	240	240	240	99.0
CLIVEDEN NURSING & REHABILITATION CENTE	24	180	180	180	180	95.9
DEER MEADOWS RETIREMENT COMMUNITY	21	206	206	206	206	67.5
DELAWARE VALLEY VETERANS HOME	11	130	130	0	130	99.8
EVANGELICAL MANOR	21	120	120	120	120	91.7
FAIRVIEW CARE CENTER OF BETHLEHEM PIKE	25	176	176	176	176	94.8
GERMANTOWN HOME	21	180	180	180	180	97.1
GLENDALE UPTOWN HOME	24	240	240	240	240	92.7
GOLDEN LIVING CENTER STENTON	25	94	94	94	94	92.7
HOLY FAMILY HOME	21	45	45	45	45	96.1
IMMACULATE MARY HOME	20	296	296	296	296	97.7
INGLIS HOUSE	20	297	297	297	297	98.9
KEARSLEY REHABILITATION & NURSING CENTE	24	84	84	84	84	98.8
LAFAYETTE REDEEMER	21	120	120	120	120	94.9
LIBERTY COURT-GENESIS HEALTHCARE	25	150	150	150	150	87.4
MAPLEWOOD NURSING & REHABILITATION CTR	24	180	180	180	180	97.3
MARWOOD REST HOME INC	25	87	87	87	87	97.1
OAKWOOD HEALTHCARE & REHAB CENTER	22	148	148	148	148	88.9
PARK PLEASANT HEALTH CARE FACILITY	25	123	123	123	123	96.6
PAULS RUN	21	120	120	120	120	91.5
PENN CENTER FOR REHABILITATION & CARE	22	124	124	124	124	90.7
PENNSYLVANIA HOSPITAL SKILLED CARE CTR	21	21	21	21	0	72.0
PENNYPACK CENTER	25	54	54	54	54	88.8
PHILADELPHIA NURSING HOME	21	451	451	96	451	95.0
PHILADELPHIA PROTESTANT HOME	21	126	126	126	126	97.1
PRESBYTERIAN CENTER FOR CONTINUING CARE	21	26	19	26	0	87.0
RIVERS EDGE NURSING & REHAB CENTER	24	120	120	69	120	91.8
SACRED HEART FREE HOME	21	37	30	0	0	58.9
SIMPSON HOUSE INC	21	154	154	154	154	94.4
SOMERTON CENTER	25	241	241	241	241	90.9
SPRINGS AT THE WATERMARK	25	109	109	109	109	93.3
ST IGNATIUS NURSING HOME	21	176	176	176	176	88.2
ST JOHN NEUMANN NURSING HOME	21	226	226	226	226	97.8

ST MONICA MANOR	21	180	180	180	180	97.9
TRANSITIONAL CARE UNIT AT NAZARETH HOSP	21	28	28	28	0	74.1
TUCKER HOUSE NURSING & REHAB CENTER	25	180	180	180	180	98.3
WESLEY ENHANCED LIVING AT STAPELEY	21	120	120	120	120	94.7
WILLOW TERRACE	24	180	180	180	180	93.3
WILLOWCREST	25	138	138	138	138	51.7
<b>COUNTY TOTAL</b>	-	7,604	7,549	6,836	7,443	92.9

Source: Pennsylvania Department of Health 2011 Nursing Home Reports, available online at  
<http://www.portal.state.pa.us/portal/server.pt?open=514&objID=596753&mode=2>

Prepared by PHMC

\*Organization Type: Type of organization legally responsible for the operation of the facility. 11=State 12=County 14=City/County 22=Nonprofit, Other  
23=Profit, Individual Investor, 24=Profit, Partnership, 25=Profit, Corporation, 20=Church Owned/Operated, 21=Nonprofit Corporation.

\*\* Bed Data as of 12/31/11